

CERTIFIED RECORD OF LAND CORNER MONUMENTATION

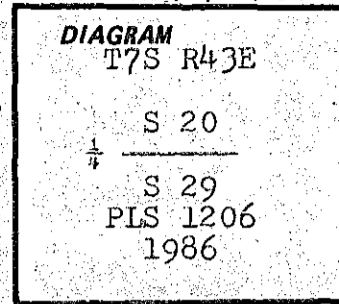
R-7

History of original corner establishment:

W. B. Barr conducted the survey of Township 7 South, Range 43 East, W.M., August 29 to September 8, 1881, under GLO Contract No. 388, dated May 7, 1881.

The original notes of that survey relative to this corner state the following:

Marked a basalt rock, 16" x 12" x 8" for the 1/4 sec. corner, raised a mound of stone as per instructions.



Description of corner evidence found:

Found a basalt stone, 16" x 11" x 8" with 1/4 visible on rough face of the stone. The stone was found in an old stone mound, lying face down.

Description of monument and accessories established to perpetuate the original location of this corner:

At the point of the recovered stone:

Set a 2 1/2" x 30" alum. pipe with a 2 1/2" alum. cap 22" into the ground. Constructed a 36" stone mound around the monument. The cap is marked as shown in the corner diagram. Deposited the stone 1 ft. North of the pipe. From the corner point:

Ponderosa Pine, 16 ins. dia., bears S. 20° W., at 44.5 ft. dist., mkd. 1/4 S 29 BT.

Ponderosa Pine, 8 ins. dia., bears N. 58° W., at 86.8 ft. dist., mkd. 1/4 S 20 BT.

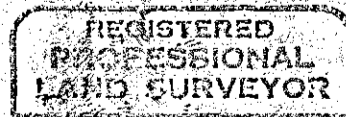
Set a steel fence post 4 ft. from the monument and attached a USFS 54-9 sign. Painted the face of the blaze and a 6 in. band around the bearing trees red. I.D. washers were nailed between the scribed B and T of the new bearing trees. The washers are 3/4" in diameter and made of brass with PLS 1206 stamped on one side. Attached USFS 54-9 and 54-3 signs to bearing trees. Used 18 1/2° declination on a staff compass for readings to bearing trees. Used a steel tape to measure to a nail set in the side of the base of the bearing tree trunks.

This corner was remonumented to USFS specifications on November 4, 1986, witnessed by Tom Fisk and Larry McBroom.


Office of... County Surveyor... County of... Baker  
OR  
State of... I hereby certify that the within instrument was filed in this office for record on the... day of... 19...

..... by .....  
(COUNTY OFFICIAL) (DEPUTY)

Form R6-7100-57 (9/71)



☆ GPO-798-276



FILED 10/18/88  
BAKER COUNTY SURVEYOR  
SURVEY NO. 7-43-193