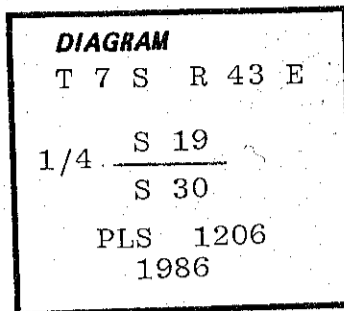


CERTIFIED RECORD OF LAND CORNER MONUMENTATION

R-3

History of original corner establishment:

W. B. Barr conducted the survey of Township 7 South, Range 43 East., W.M., August 29 to September 8, 1881, under GLO Contract No. 388, dated May 7, 1881.



The original notes of that survey relative to this corner state the following:

Marked a basalt rock 18 ins. x 10 ins. x 8 ins. for 1/4 sec. corner, Raised a mound of rock as per instructions.

Description of corner evidence found:

An old stone mound in an old E-W fence line. Accepted this evidence as the true corner location. Could not positively identify the corner stone.

Description of monument and accessories established to perpetuate the original location of this corner:

At the position of the recovered stone mound:

Set a 2 1/2 in. x 30 in. alum. pipe with a 2 1/2 in. alum. cap 26 ins. into the ground. Constructed a 36 in. diam. stone mound around the monument. The cap is marked as shown in the corner diagram above.

From the corner point:

- A juniper, 40 ins. diam., bears S. 9° W., 237.3 ft. dist., mkd. 1/4 S 30 BT.
- A stone mound, 24 ins. diam., bears West, 4.0 ft. dist.

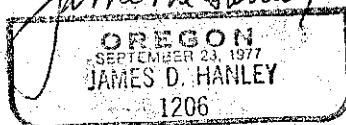
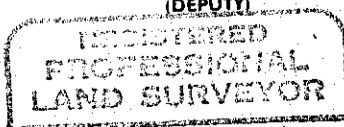
Set a steel fence post 3 ft. South of the monument and attached a USFS 54-9 sign. Painted the face of the blaze and a 6 in. band around the bearing tree red. Attached a USFS 54-9 and a 54-3 sign to the bearing tree. Used a steel tape and staff compass set with 18 1/2° declination for measurements to the bearing tree and bearing object. Ident. washer, 3/4 in. diam made of brass with PLS 1206 stamped on one side was nailed between the B and T of the new bearing tree.

This corner was remonumented to USFS specifications on October 30, 1986, witnessed by Tom Fisk and Larry McBroom.

Office of..... County Surveyor..... County of..... Baker
Oregon
State of....., I hereby certify that the within instrument was filed in this office
for record on the..... day of....., 19.....

..... by
(COUNTY OFFICIAL) (DEPUTY)

Form R6-7100-57 (9/71)



★ GPO-799-274

FILED 10/18/88
BAKER COUNTY SURVEYOR
SURVEY NO. 7543-191