

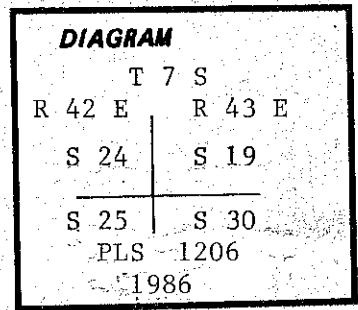
CERTIFIED RECORD OF LAND CORNER MONUMENTATION

R-1

History of original corner establishment:

W. B. Barr conducted the survey of Township 7 South, Range 43 East, W.M., August 29 to September 8, 1881, under GLO Contract No. 388, dated May 7, 1881.

The original notes of that survey relative to this corner state the following:



Marked a basalt stone, 15 ins. x 10 ins. x 10 ins. for corner to secs. 19, 24, 25 and 30. Raised a mound of stone as per instructions.

Description of corner evidence found:

Basalt stone, 12 ins. x 12 ins. x 10 ins. in ancient stone mound. Stone is marked with X on top, was set 6 ins. into the ground.

Description of monument and accessories I established to perpetuate the original location of this corner: At the position of the recovered stone:

Set a 2½ in. x 30 in. alum.pipe with a 2½ in. alum.cap 26 ins. into the ground. Constructed a 36 ins. diam. stone mound around the monument. Deposited the original stone 1 ft. North of monument.

A 5 ft. x 5 ft. basalt rock outcrop bears S. 26° E., 127.6 ft. dist., mkd. X BO on flat top which slopes North.

A 3 ft. x 3 ft. basalt rock outcrop bears N. 81° E., 79.7 ft. dist., mkd. X BO on top.

A 5/8 in. x 30 in. rebar, set flush with ground, bears N. 45° W., 25.0 ft. dist., with plastic yellow cap mkd. Hanley Engr PLS 1206.

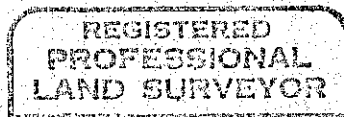
A 5/8 in. x 30 in. rebar, set flush with ground, bears S. 45° W., 25.0 ft. dist., with a plastic yellow cap mkd. Hanley Engr PLS 1206.

Set a steel fence post 5 ft. South of the monument and attached a USFS 54-9 sign. Used a steel tape and staff compass with 18½° declination for measurements to the BO's. Painted the stone bearing objects red.


This corner was remonumented to USFS specifications on Nov. 4, 1986, witnessed by Tom Fisk and Larry McBroom.

Office of..... County Surveyor..... County of..... Baker
 Oregon
 State of....., I hereby certify that the within instrument was filed in this office
 for record on the..... day of....., 19.....
 by
 (COUNTY OFFICIAL) (DEPUTY)

Form R6-7100-57 (9/71)



☆ GPO-798-276



FILED 10/18/88
 BAKER COUNTY SURVEYOR
 SURVEY NO. 7-43-190
 7-42-15