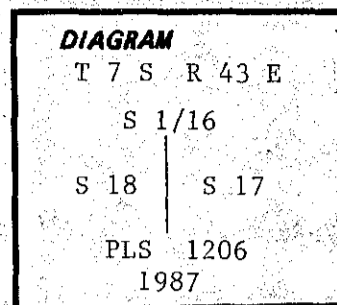


CERTIFIED RECORD OF LAND CORNER MONUMENTATION

M-5

History of original corner establishment:

None



Description of corner evidence found:

None, corner set this survey.

Description of monument and accessories established to perpetuate the original location of this corner: At the corner point:

Set a 2½ in. x 30 in. alum. pipe with a 2½ in. alum. cap 8 ins. into the ground. Constructed a 48 in. diameter stone mound around the monument. The cap is marked as shown in the corner diagram.

From the corner point:

A Ponderosa pine, 10 ins. diam. bears N. 27° W., 25.8 ft. dist., mkd. S 1/16 S 18 BT. This tree was found on June 17, 1988 to have been knocked over during logging operations. For this reason a new bearing tree was established for S 18:

A Ponderosa pine, 8 ins. diam. bears N. 68° W. 48.2 ft. dist., mkd S 1/16 S 18 BT

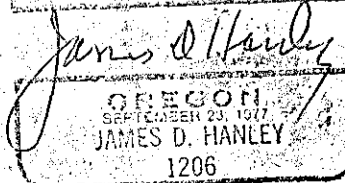

An immovable 3 ft. x 2 ft. x 1 ft. flat-topped stone bears N. 79° E., 32.5 ft. dist., mkd. X B0 on top.

Set a steel fence post 4 ft. North of the monument and attached a USFS 54-9 sign and 54-2 sign. Painted the face of the blaze and a 6 in. band around the bearing tree red. Attached ¾ in. brass washer mkd. PLS 1206 to the bearing tree between the B and T scribes at base of BT. Used a steel tape and staff compass with 18½° declination for measurements to bearing tree and bearing object. Painted the X B0 red.

This corner was monumented to USFS specifications on July 31, 1987, witnessed by Tom Fisk and Andy Marlette, and on June 17, 1988, witnessed by Larry McBroom and Andy Marlette.

Office of County Surveyor County of Baker
Oregon
 State of....., I hereby certify that the within instrument was filed in this office
 for record on the..... day of....., 19.....
 by
 (COUNTY OFFICIAL) (DEPUTY)

Form R6-7100-57 (9/71)



★ GPO—700-278

FILED 10/18/88
 BAKER COUNTY SURVEYOR
 SURVEY NO. 7-43-173