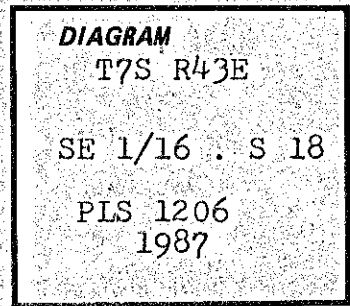


CERTIFIED RECORD OF LAND CORNER MONUMENTATION

M-4

History of original corner establishment:

None previously established.



Description of corner evidence found:

None

Description of monument and accessories I established to perpetuate the original location of this corner:

Set a 2 1/2" x 30" alum. pipe with a 2 1/2" alum. cap 2 1/4" into the ground. Constructed a 36" dia. stone mound around the monument. The cap is marked as shown in the corner diagram.

From the corner point:

A 9" dia. Douglas Fir bears S. 39° E. at 3.9 ft. dist. mkd., SE 1/16 S 18 BT.

A 8" dia. Ponderosa Pine bears S. 61° W. at 65.1 ft. dist. mkd., SE 1/16 S 18 BT.

Set a steel fence post 4 ft. East from the monument and attached a USFS 54-9 and 54-2 signs. Painted the face of the blaze and a 6 in. band around the bearing trees red. I.D. washers were nailed between the scribed B and T of the new bearing trees. The washers are 3/4" in diameter and made of brass with PLS 1206 stamped on one side. Attached USFS 54-9 and 54-3 signs to bearing trees. Used 18 1/2° declination on a staff compass for readings to bearing trees. Used a steel tape to measure to a nail set in the side of the trees.

This corner was monumented to USFS specifications on July 29, 1987, witnessed by Tom Fisk and Andy Marlette.

Office of... County Surveyor... County of... Baker

State of... OR... I hereby certify that the within instrument was filed in this office



for record on the... day of... 19....

(COUNTY OFFICIAL)

by

(DEPUTY)

Form R6-7100-57 (9/71)



☆ GPO-798-276

FILED 10/18/88 BAKER COUNTY SURVEYOR SURVEY NO. 7-43-172