

CERTIFIED RECORD OF LAND CORNER MONUMENTATION

L-9

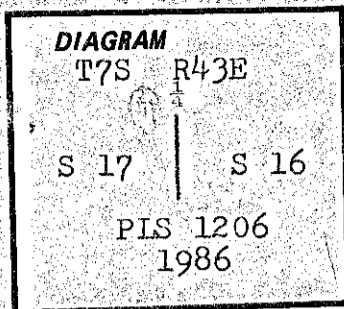
History of original corner establishment:

W. B. Barr conducted the survey of Township 7 South, Range 43 East, W.M., August 29 to September 8, 1881, under GLO Contract No. 388, dated May 7, 1881.

The original notes of that survey relative to this corner state the following:

Marked basalt rock 14" x 10" x 6" for  $\frac{1}{4}$  sec. corner, from which:

- A Fir, 5 ins. dia. bears N. 69° W., 106 lks. dist.
- A Pine, 15 ins. dia., bears S. 33° E., at 106 lks. dist.



Description of corner evidence found:

Found a basalt stone, 14" x 10" x 8", with  $\frac{1}{4}$  visible. The stone was found laying in a deep depression in undisturbed ground with no mound, and markings on the bottom side.  
Original bearing trees found:

- A Ponderosa Pine, 22 ins. dia., bears S. 33° E., at 70 ft. mkd. S the rest of the scribe is healed over.
- A Douglas Fir, 30 ins. dia., bears N. 69° W., at 70 ft. dist., mkd. the bearing tree has been chopped into but there is no scribe visible.

Both trees were alive and healthy at the time of remonumentation.

Description of monument and accessories established to perpetuate the original location of this corner:



At the point of the recovered corner stone:  
Set a 2 $\frac{1}{2}$ " x 30" aluminum pipe with a 2 $\frac{1}{2}$ " aluminum cap 26 ins. into the ground. Constructed a 36" dia. stone mound around the monument. The cap is marked as shown in the corner diagram. Buried the original corner stone 1 ft. to the North of the monument.

Set a steel fence post 4 ft. West from the monument and attached a USFS 54-9 sign. Painted the face of the healed blazes and a 6 in. band around the bearing trees red. Attached 54-9 and 54-3 signs to bearing trees. Used a steel tape to measure from the bearing trees to the found corner point.

This corner was remonumented to USFS specifications on August 26, 1986, witnessed by Tom Fisk, Larry McBroom and Wade Stone.

Office of County Surveyor County of Baker  
 State of OR, I hereby certify that the within instrument was filed in this office  
 for record on the        day of       , 19      

(COUNTY OFFICIAL)



GPO-798-276

Form R6-7100-57 (9/71)

FILED 10/18/88  
 BAKER COUNTY SURVEYOR  
 SURVEY NO. 7-43-171