

CERTIFIED RECORD OF LAND CORNER MONUMENTATION

L-5

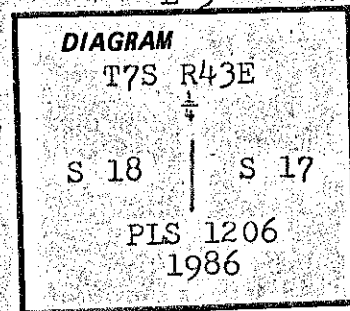
History of original corner establishment:

W. B. Barr conducted the survey of Township 7 South, Range 43 East, W.M., August 29 to September 8, 1881, under GLO Contract No. 388, dated May 7, 1881.

The original notes of that survey relative to this corner state the following:

Marked a basalt rock 12" x 12" x 8" for $\frac{1}{4}$ section corner, from which:

- A Fir, 14 ins. dia., bears S. 58° E., at 49 lks. dist.
- A Pine, 24 ins. dia., bears N. 50° W., at 149 lks. dist.



Description of corner evidence found:

Found a stone mound but could not identify one as the corner stone.

Original bearing trees:

- A Ponderosa Pine, 25 ins. dia., bears N. 50° W., at 98.3 ft. dist., mkd. $\frac{1}{4}$ S. The rest of the scribe is healed over.
- A Douglas Fir, 26 ins. dia., bears S. 58° E., at 32.3 ft. dist., mkd. scribe is healed over. This BT is a dead 15 ft. high snag.

At the time of remonumentation the Ponderosa Pine was alive and healthy.

Description of monument and accessories established to perpetuate the original location of this corner:

Reestablished corner point from the two orig. bearing trees at record position, which point fell in the ancient stone mound.

From the reestab. cor. point:

Set a $2\frac{1}{2}$ " x 30" alum. pipe with a $2\frac{1}{2}$ " alum. cap 24" into the ground. Constructed a 36" stone mound around the monument. The cap is marked as shown in the corner diagram.

From the corner point:

A 13" dia. Douglas Fir bears S. 71° E., at 15.9 ft. dist., mkd. $\frac{1}{4}$ S 17 BT.

Set a steel fence post 4 ft. from the monument and attached a USFS 54-9 sign. Painted the face of the blaze and a 6 in. band around the bearing trees red. I.D. washers were nailed between the scribed B and T of the new bearing tree. The washers are $\frac{3}{4}$ " in diameter and made of brass with PLS 1206 stamped on one side. Attached USFS 54-9 and 54-3 signs to bearing trees. Used $18\frac{1}{2}^{\circ}$ declination on a staff compass for readings to bearing trees. Used a steel tape to measure to a nail set in the side of the tree.

This corner was remonumented to USFS specifications on December 10, 1986, witnessed by Tom Fisk and Larry McBroom.

Office of..... County Surveyor County of..... Baker



State of..... OR, I hereby certify that the within instrument was filed in this office

for record on the..... day of....., 19.....

..... by

(COUNTY OFFICIAL) (DEPUTY)

Form R6-7100-57 (9/71)



★ GPO—798-276

FILED 10/18/88
 BAKER COUNTY SURVEYOR
 SURVEY NO. 7-43-169