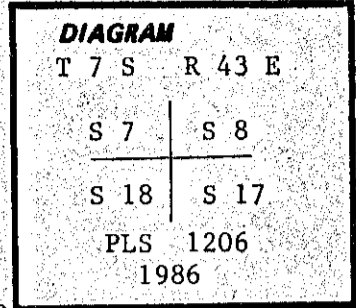


CERTIFIED RECORD OF LAND CORNER MONUMENTATION

J-5

History of original corner establishment:

W. B. Barr conducted the survey of Township 7 South, Range 43 East, W.M., August 29 to September 8, 1881, under GLO Contract No. 388, dated May 7, 1881.



The original notes of that survey relative to this corner state the following:

Marked a basalt rock 14 ins. x 10 ins. x 5 ins. for corner to sections 7, 8, 17 and 18. From which:

- A pine, 18 ins. dia. bears S. 25½° W., 30 lks. dist.
- A pine, 10 ins. dia. bears S. 80° E., 71 lks. dist.
- A pine, 24 ins. dia. bears N. 22° E., 79 lks. dist.
- A pine, 24 ins. dia. bears N. 26° W., 144 lks. dist.

Description of corner evidence found:

Original bearing trees:

- A 21 in. Ponderosa pine bears S 25½° W, 19.8 ft. dist., mkd. S 18 on a partially healed blaze.
- A 17 in. Ponderosa pine bears S 80° E, 46.9 ft. dist., mkd. S 17 on a partially healed blaze.
- A 27 in. Ponderosa pine bears N 22° E, 52.1 ft. dist., mkd. S 8 BT on a partially healed blaze. Tree has been struck by lightning but is still healthy.
- A 29 in. Ponderosa pine bears N 26° W, 95.0 ft. dist., mkd S 7 on partially healed blaze.

Did not find the corner stone.

Description of monument and accessories I established to perpetuate the

original location of this corner: At the record bearings and distances from original recovered BT's:

Set a 2½ in. x 30 in. alum. pipe with a 2½ in. alum. cap 20 ins. into the ground. Constructed a 36 ins. diam stone mound around the monument. The cap is marked as shown in the corner diagram.


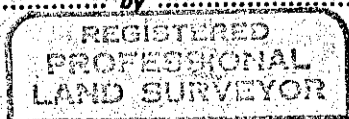
Set a steel fence post 4 ft. from the monument and attached a USFS 54-9 sign. Attached 54-9 and 54-3 signs to all the bearing trees. Painted the blazes and a 6 in. band around the bearing trees red. Used a steel tape and staff compass set with 18½° declination for measurements from the bearing trees.

This corner was remonumented to USFS specifications on August 6, 1986, witnessed by Tom Fisk, Larry McBroom and Wade Stone.

County Surveyor Baker
 Office of..... County of.....
 State of..... Oregon, I hereby certify that the within instrument was filed in this office
 for record on the..... day of....., 19.....

..... by

(COUNTY OFFICIAL) (DEPUTY)



Form R6-7100-57 (9/71)

☆ GPO-789-278

FILED 10/18/88
 BAKER COUNTY SURVEYOR
 SURVEY NO. 7-43-162