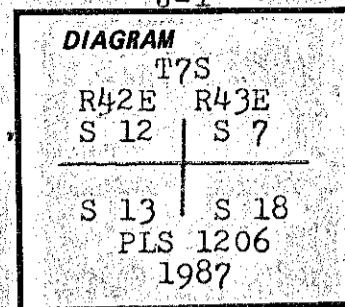


CERTIFIED RECORD OF LAND CORNER MONUMENTATION

J-1

History of original corner establishment:

W. B. Barr conducted the survey of Township 7 South, Range 43 East, W.M., August 29 to September 8, 1881, under GLO Contract No. 388, dated May 7, 1881.



From the corner point:

Set a stake from which:

- A 8" Pine bears N. $56\frac{1}{2}^{\circ}$ W. at 15 lks. dist.
- A 18" Fir bears S. $56\frac{1}{2}^{\circ}$ W. at 20 lks. dist.
- A 8" Fir bears S. 70° E. at 25 lks. dist.
- A 12" Fir bears N. 81° E. at 36 lks. dist.

Description of corner evidence found:

Found a 20" dia. dead White Fir bearing S. $56\frac{1}{2}^{\circ}$ W. at 13.2 ft. dist. mkd. S 13 on partially healed blaze.

Description of monument and accessories established to perpetuate the original location of this corner: At the position determined from the found original bearing tree:

Set a $2\frac{1}{2}$ " x 30" alum. pipe with a $2\frac{1}{2}$ " alum. cap 28" into the ground. Constructed a 36" stone mound around the monument. The cap is marked as shown in the corner diagram.

From the corner point:

- A 13" dia. White Fir bears N. 34° W. at 22.5 ft. dist. mkd., T7S R42E S12 BT.
- A 10" dia. White Fir bears S. 66° W. at 14.3 ft. dist. mkd., T7S R42E S13 BT.
- A 17" dia. White Fir bears N. 80° E. at 54.0 ft. dist. mkd., T7S R43E S 7 BT.
- A 10" dia. Lodgepole Pine bears S. 55° E. at 33.7 ft. dist. mkd., T7S R43E S18 BT.

Set a steel fence post 4' E. from the monument and attached a USFS 54-9 sign. Painted the face of the blaze and a 6 in. band around the bearing trees red. I.D. washers were nailed between the scribed B and T of the new bearing trees. The washers are $\frac{3}{4}$ " in diameter and made of brass with PLS 1206 stamped on one side. Attached USFS 54-9 and 54-3 signs to bearing trees. Used $18\frac{1}{2}^{\circ}$ declination on a staff compass for readings to bearing trees. Used a steel tape to measure to a nail set in the side of the trees.

This corner was monumented to USFS specifications on July 31, 1987, witnessed by Tom Fisk and Larry McBroom.



Office of..... County Surveyor..... County of..... Baker

State of..... OR....., I hereby certify that the within instrument was filed in this office for record on the..... day of....., 19.....

(COUNTY OFFICIAL)

(DEPUTY)

Form R6-7100-57 (9/71)



☆ GPO—798-276

FILED 10/18/88
 BAKER COUNTY SURVEYOR
 SURVEY NO. 7-43-159
7-42-11