

CERTIFIED RECORD OF LAND CORNER MONUMENTATION

G-1

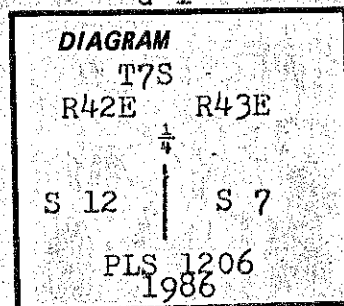
History of original corner establishment:

W. B. Barr conducted the survey of Township 7 South, Range 43 East, W.M., August 29 to September 8, 1881, under GLO Contract No. 388, dated May 7, 1881.

The original notes of that survey relative to this corner state the following:

Set stake 4 ft. long, 4 ins. dia., 18 ins. into the ground for $\frac{1}{4}$ section corner from which:

- A Pine, 18 ins. dia. bears N. 10° W., at 11 lks. dist.
- A Pine, 18 ins. dia. bears N. 15° E. at 29 lks. dist.



Description of corner evidence found:

No evidence was found.

Description of monument and accessories | established to perpetuate the original location of this corner: At proportionate point:

Set a $2\frac{1}{2}$ " x 30" alum. pipe with a $2\frac{1}{2}$ " alum. cap 27 ins. into the ground. Constructed a 36 in. dia. stone mound around the monument. The cap is marked as shown in the corner diagram. From the corner point:

A Lodgepole Pine, 12 ins. dia., bears N. 61° E., at 11.0 ft. dist. mkd. $\frac{1}{4}$ S 7 BT.

A Western Larch, 13 ins. dia., bears W. at 13.9 ft. dist. mkd. $\frac{1}{4}$ S 12 BT.

Set a steel fence post 4 ft. from the monument and attached a USFS 54-9 sign. Painted the face of the blaze and a 6 in. band around the bearing trees red. I.D. washers were nailed between the scribed B and T of the new bearing trees. The washers are $\frac{3}{4}$ " in diameter and made of brass with PLS 1206 stamped on one side. Attached USFS 54-9 and 54-3 signs to bearing trees. Used $18\frac{1}{2}^{\circ}$ declination on a staff compass for readings to bearing trees. Used steel tape to measure to a nail set in the side of the trees.

Remarks: An old mound of stones was found bearing S. 45° E., at 3 ft. dist. from the proportionate corner position. No bearing trees remains could be found from this point to verify the mound as the true $\frac{1}{4}$ corner location. The stones in the mound were painted on the tops and bottoms and therefore were painted before being put in the location which we found them. The mound of stones may possibly have been painted by E.A.H. who had painted other stone mounds he had found. E.A.H. are the initials found on location posters in the area of our survey.

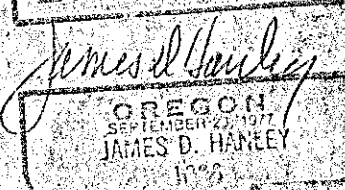

This corner was remonumented to USFS specifications on July 15, 1986, witnessed by Tom Fisk and Larry McBroom.

Office of..... County Surveyor..... County of..... Baker
State of..... OR..... I hereby certify that the within instrument was filed in this office
for record on the..... day of....., 19.....

(COUNTY OFFICIAL)

by..... (DEPUTY)

Form R6-7100-57 (9/71)



☆ GPO-798-276

FILED 10/18/88
BAKER COUNTY SURVEYOR
SURVEY NO. 7-43-149
7-42-10