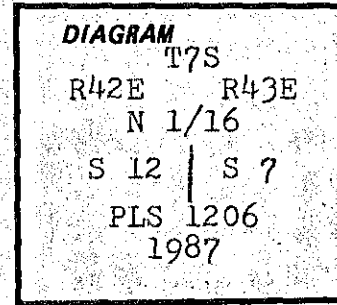


CERTIFIED RECORD OF LAND CORNER MONUMENTATION

F-1

History of original corner establishment:

None previously established.



Description of corner evidence found:

None

Description of monument and accessories established to perpetuate the original location of this corner:

Set a 2 1/2" x 30" alum. pipe with a 2 1/2" alum. cap 24 ins. into the ground. Constructed a 36" dia. stone mound around the monument. The cap is marked as shown in the corner diagram.

From the corner point:

A 11" dia. White Fir bears N. 51° W. at 5.8 ft. dist., marked N 1/16 S 12 BT.

A 11" dia. White Fir bears S. 63° E. at 15.6 ft. dist., marked N 1/16 S 7 BT.

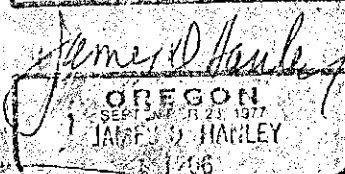

Set a steel fence post 4 ft. North of the monument and attached a USFS 54-2 sign. Set another steel fence post 4 ft. to the East and attached a USFS 54-2 and 54-9 signs. Painted the face of the blaze and a 6 in. band around the bearing trees red. I.D. washers were nailed between the scribed B and T of the new bearing trees. The washers are 3/4" in diameter and made of brass with PLS 1206 stamped on one side. Attached USFS 54-9 and 54-3 signs to the bearing trees. Used 18 1/2° declination on a staff compass for readings to the bearing trees. Used a steel tape to measure to a nail set in the side of the trees.

This corner was monumented to USFS specifications on July 31, 1987, witnessed by Tom Fisk and Andy Marlette.

Office of... County Surveyor... County of... Baker  
State of... OR... I hereby certify that the within instrument was filed in this office for record on the... day of... 19...

..... by .....  
(COUNTY OFFICIAL) (DEPUTY)

Form R6-7100-57 (9/71)



☆ GPO-798-276

FILED 10/18/88  
BAKER COUNTY SURVEYOR  
SURVEY NO. 7-43-147  
7-42-9