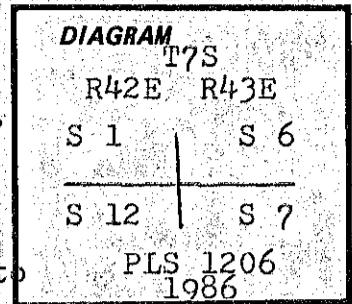


CERTIFIED RECORD OF LAND CORNER MONUMENTATION

E-1

History of original corner establishment:



W.B. Barr conducted the survey of Township 7 South, Range 43 East, W.M., August 29 to September 8, 1881, under GLO Contract No. 388, dated May 7, 1881.

The original notes of that survey relative to this corner state the following:

Set a stake 4 ft. long, 4 ins. dia., 18 ins. into the ground for corner to sections 1 x 6 x 7 x 12. From which:

- A Fir, 18 ins. dia., bears S. 60° W., at 7 lks. dist.
- A Fir, 60 ins. dia., bears S. 20° E., at 5 lks. dist.
- A Fir, 18 ins. dia., bears N. 70° W., at 30 lks. dist.
- A Fir, 15 ins. dia., bears N. 76° E., at 6 lks. dist.

Description of corner evidence found:

Found a White Fir, 34 ins. dia., bearing N. 81° W., at 19.8 ft. dist. mkd. healed over.

A down Fir, 20 ins. dia., bears S. 60° W., at 4.6 ft. dist. mkd. S12 the rest of the scribe is healed over.

Description of monument and accessories established to perpetuate the original location of this corner:

Set a 2½" x 30" alum. pipe with a 2½" alum. cap 24 ins. into the ground. The cap is marked as shown in the corner diagram. From the corner point:

- A White Fir, 7 ins. dia., bears S. 24° W., at 22.6 ft. dist., mkd. T7S R42E S12 BT.
- A White Fir, 13 ins. dia., bears S. 45° E., at 41.9 ft. dist., mkd. T7S R43E S7 BT.
- A White Fir, 16 ins. dia., bears N. 80° E., at 77.2 ft. dist., mkd. T7S R43E S6 BT.

Set a steel fence post 4 ft. Southerly on line and attached a 54-2 and 54-9 USFS sign. Also set a steel fence post 4 ft. Easterly on line and attached a 54-2 USFS sign. Painted the face of the blaze and a 6 in. band around the bearing trees red. I.D. washers were nailed between the scribed B and T of the new bearing trees. The washers are ¾" in diameter and made of brass with PLS 1206 stamped on one side. Attached USFS 54-9 and 54-3 signs to bearing trees. Used 18½° declination on a staff compass for readings to bearing trees. Used a steel tape to measure to a nail set in the side of the trees.

The corner was established from the original bearing trees at the intersection of record distances.



This corner was remonumented to USFS specifications on December 9, 1986, witnessed by Tom Fisk and Larry McBroom.

Office of..... County Surveyor..... County of..... Baker.....
 State of..... OR....., I hereby certify that the within instrument was filed in this office
 for record on the..... day of....., 19.....

(COUNTY OFFICIAL)

(DEPUTY)

Form R6-7100-57 (9/71)



★ GPO—798-276

FILED 10/18/88
 BAKER COUNTY SURVEYOR
 SURVEY NO. 7-43-144
 7-42-8