


CERTIFIED RECORD OF LAND CORNER MONUMENTATION

History of original corner establishment:

Corner was established by W. B. Barr under GLO Contract No. 388, dated May 7, 1881. Notes of that survey state "Marked basalt rock 12 x 10 x 6 for $\frac{1}{4}$ sec. corner from which:

Pine 28 ins. diam. bears N $6\frac{1}{2}^\circ$ W., 72 lks. dist.
Black pine 6 ins. diam. bears S $70\frac{1}{2}^\circ$ E., 23 lks. dist."



Description of corner evidence found:

A basalt stone, 16 x 9 x 6 ins. lying flat on ground in an ancient mound of stones. Cannot confirm any markings.

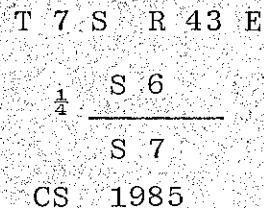
A stump hole, with 10 ins. diam rotted remains of stump bears S. 40° E., 11.5 ft. dist. Some scribing is visible but not legible.

A 26 ins. diam pine stump, about 3 ft. long, rotted and burned lies alongside an old stump hole, bears N. 14° W., 47.5 ft. dist. Faint scribe marks in old blaze on stump visible but not enough remain for legibility.

Accepted stone location being the original position.

Description of monument and accessories established to perpetuate the original location of this corner:

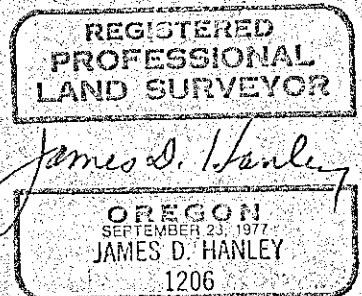
Set a $2\frac{1}{2}$ -inch aluminum cap on 2-inch aluminum pipe x 30 ins. long, extending 5 ins. above ground, in a stone mound. Buried stone alongside, 1 ft. North. Monument is marked thus:



New bearing trees:

13 ins. diam P. pine bears N. 4° E., 31.8 ft. dist., mkd. $\frac{1}{4}$ S 6 BT.
10 ins. diam. P. Pine bears S. 55° W., 64.4 ft. dist., mkd. $\frac{1}{4}$ S 7 BT.

The above corner monument was established October 24, 1985, witnessed by Tom Fisk and Larry McBroom.



Office of...County...Surveyor..... County of.....Baker.....
 State of.....Oregon..... I hereby certify that the within instrument was filed in this office
 for record on the.....28 day of.....October....., 19.....85
 by
 (COUNTY OFFICIAL) (DEPUTY)