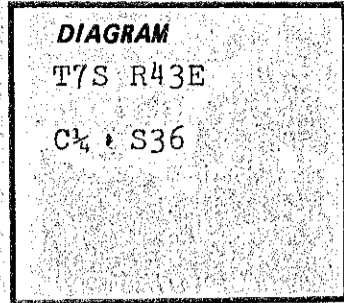


CERTIFIED RECORD OF LAND CORNER MONUMENTATION

History of original corner establishment:



Description of corner evidence found:

Description of monument and accessories I established to perpetuate the original location of this corner:

Set 2½" x 30" aluminum pipe with 3¼" aluminum cap 26" in ground in mound of stone, marked:



Bearing trees:

9" ponderosa pine - N66°W - 20.4 ft. scribed "C¼ S36" in upper blaze and "BT" and brass tag stamped RLS 1664 in lower blaze

9" douglas fir - S55°W - 30.9 ft. scribed "C¼ S36" in upper blaze and "BT" and brass tag stamped RLS 1664 in lower blaze


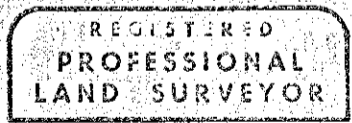
Compass declination 19 3/4° East

Note:

I set 4x4 wooden post 5' east of corner with 54-9 sign, placed USFS bearing tree and 54-9 signs on all bearing trees and painted red band at breast height on smoothed bark on all bearing trees.

I hereby certify the above corner was perpetuated as herein described in June 1983

Witness: Ron Horton



Office of..... County of.....  
State of..... I hereby certify that the within instrument was filed in this office  
for record on the..... day of....., 19.....  
..... by .....

(COUNTY OFFICIAL)

(DEPUTY)