

CERTIFIED RECORD OF LAND CORNER MONUMENTATION

History of original corner establishment:

Corner established by J. H. Stone under contract #235 dated July 6, 1875.

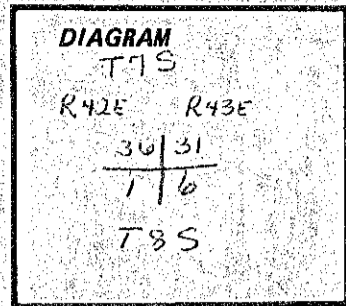
Set stone 25" x 23" x 20"

Remonumented by County Surveyor in 1980.

Set 2 1/2" brass cap on a 1" iron pipe, 31" long and projecting 5" out of the ground with a surrounding rock mound.

Brass cap marked:

T7S  
R42E R43E  
S36/S31  
S1/S6  
T8S  
CS 1980



Description of corner evidence found:

Found:

1980 County Surveyor brass cap.

Description of monument and accessories established to perpetuate the original location of this corner:

Set reference mounds as follows:

- 4 ft. x 2 ft. mound of stone - N42°W - 6.0 ft.
- 4 ft. x 2 ft. mound of stone - N45°E - 6.0 ft.
- 3 ft. x 2 ft. mound of stone - S20°W - 4.7 ft.
- 3 ft. x 2 1/2 ft. mound of stone - S43°E - 6.4 ft.

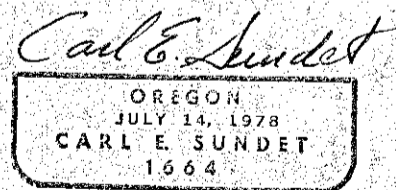

Compass declination 20° East

Note:

I set a steel fence post with USFS Attention sign at corner and placed USFS bearing tree signs and Attention signs on reference mounds.

I hereby certify the above corner location was perpetuated as herein described in October 1981.

Terry Butler Terry Butler, Witness  
Frank Vaughn Frank Vaughn, Witness



Office of..... County of.....  
State of..... I hereby certify that the within instrument was filed in this office  
for record on the..... day of....., 19.....  
..... by .....

(COUNTY OFFICIAL)

(DEPUTY)

Form R6-7100-57 (9/71)

FILED Jan. 5, 1982  
BAKER COUNTY SURVEYOR  
SURVEY NO. 7-43-49