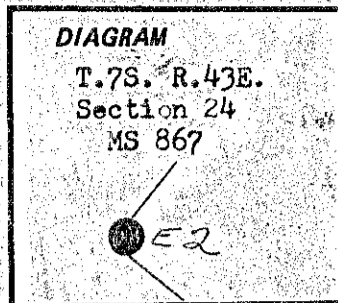


CERTIFIED RECORD OF LAND CORNER MONUMENTATION

History of original corner establishment:

Corner established by Gordon C. Smith under instructions dated January 13, 1940, for mineral survey #867.

- Set a 1" x 36" galvanized iron pipe marked "E2-867" in a 28" high mound of stone.
- a pine 14" in diameter bears S14°W a distance of 52 ft., marked "E2-867 BT"
- a pine 14" in diameter bears N47°W a distance of 150 ft., marked "E2-867 BT"



Description of corner evidence found:

Found 1" galvanized iron pipe marked "E2 867" in mound of stone.

Bearing trees;

- 19" ponderosa pine - S18½°W - 52.6 ft. - scribed "E2 867 BT" - alive
- 14" ponderosa pine - dead snag - N43°W - 149.3 ft. scribed "2 867"

Description of monument and accessories established to perpetuate the original location of this corner:

Set 2½" x 30" aluminum pipe with ¾" aluminum cap 10" in ground in mound of stone, marked;

Bearing tree;

6" ponderosa pine - N54°W - 54.4 ft. - scribed "E2 MS 867" in upper balze and "BT" and brass tag stamped RLS 1664 in lower balze.

Compass declination 20° East




Note:

I set a steel fence post with USFS attention sign at corner, placed USFS 54-8 sign on bearing tree and painted red band on smoothed bark at breast height on bearing tree.

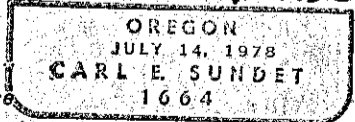
I hereby certify the above corner location was perpetuated as herein described October 27, 1981.

Terry Butler Terry Butler, Witness

Frank Vaughn Frank Vaughn, Witness



Carl E. Sundet



Office of..... County of.....
 State of..... I hereby certify that the within instrument was filed in this office
 for record on the..... day of....., 19.....
 by.....
 (COUNTY OFFICIAL) (DEPUTY)