


CERTIFIED RECORD OF LAND CORNER MONUMENTATION

History of original corner establishment:

Original corner established by W. Barr under contract #388, dated May 7, 1881.

Set basalt rock 12"x10"x5" from which;
No accessories set.



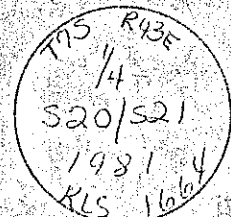
Description of corner evidence found:

Found 12" x 10" x 5" stone with $\frac{1}{4}$ marked on west face, in a stone mound.

No bearing trees originally set.

Description of monument and accessories I established to perpetuate the original location of this corner:

Set 2 $\frac{1}{2}$ " x 30" aluminum pipe with 3 $\frac{1}{4}$ " aluminum cap 10" in ground, to bedrock, in large mound of stone, marked; Buried original stone alongside pipe.



Bearing trees;

16" ponderosa pine - N63 $\frac{1}{2}$ ^o E - 88.5 ft. - scribed " $\frac{1}{4}$ S21" in upper blaze and "BT" and brass tag stamped RLS 1664 in lower blaze.

16" douglas fir - S37^o W - 133.3 ft. - scribed " $\frac{1}{4}$ S20" in upper blaze and "BT" and brass tag stamped RLS 1664 in lower blaze

Compass declination 23^o East

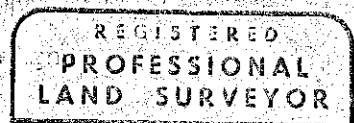
Note:

I set steel fence post at corner with USFS attention sign, placed USFS bearing tree signs on all bearing trees and painted red band at breast height on smoothed bark on all bearing trees.

I hereby certify the above corner location was perpetuated as herein described in August 1981.

Terry Butler Terry Butler, Witness

Frank Vaughn Frank Vaughn, Witness



Carl E. Sundet
OREGON
JULY 14, 1978
CARL E. SUNDET
1664

Office of..... County of.....
State of..... I hereby certify that the within instrument was filed in this office
for record on the..... day of....., 19.....
..... by

(COUNTY OFFICIAL)

(DEPUTY)