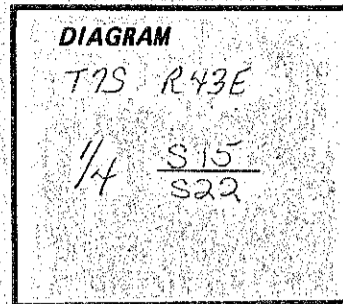


CERTIFIED RECORD OF LAND CORNER MONUMENTATION

History of original corner establishment:

Original corner established by W. Barr under contract #388, dated May 7, 1881.

Set 15"x10"x8" stone from which;
a pine 8" diameter bears N 45° W 26 lks
a pine 24" diameter bears S 60° E 40 lks



Description of corner evidence found:

Found 15" x 10" x 8" stone marked 1/4, in a small mound of stone

Found:

24" ponderosa pine snag with weathered face - S63 1/2° E
40 lks. No scribing visible.
No evidence of NW BT

Description of monument and accessories established to perpetuate the original location of this corner:

Set 2 1/2" x 30" aluminum pipe with 3/4" aluminum cap 16" in ground to bedrock, in mound of stone, marked;
Buried original stone alongside pipe.

Bearing Trees;

9" douglas fir - N54° W - 39.3 ft. - scribed "1/4 S15" in upper blaze and "BT" and brass tag stamped RLS 1664 in lower blaze
11" ponderosa pine - S48 1/2° W - 51.4 ft. - scribed "1/4 S22" in upper blaze and "BT" and brass tag stamped RLS 1664 in lower blaze

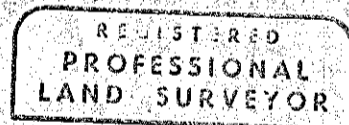
Compass declination 21° East

Note:

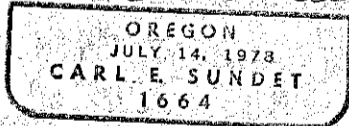
I set steel fence post at corner with USFS attention sign, placed USFS bearing tree signs on all bearing trees and painted red band on smoothed bark at breast height on all bearing trees.

I hereby certify the above corner location was perpetuated as herein described in August 1981.

Terry Butler Terry Butler, Witness
Frank Vaughn Frank Vaughn, Witness



Carl E. Sundet



Office of..... County of.....
State of....., I hereby certify that the within instrument was filed in this office
for record on the..... day of....., 19.....
..... by

(COUNTY OFFICIAL)

(DEPUTY)

Form R6-7100-57 (9/71)

FILED Oct 27, 1981
BAKER COUNTY SURVEYOR
SURVEY NO. 7-43-32