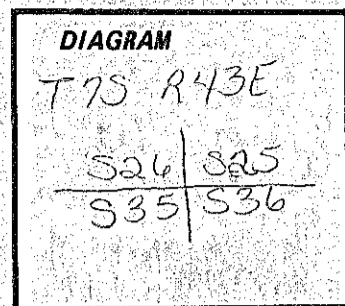


CERTIFIED RECORD OF LAND CORNER MONUMENTATION

History of original corner establishment:

Corner originally established by W. Barr under contract #388, dated May 7, 1881.

Set basalt rock 15"x12"x6" from which;
a pine 30" diameter bears N 24 1/2° E 20 lks
a pine 10" diameter bears S 20 1/2° E 61 lks
a pine 24" diameter bears S 79° W 61 lks
a pine 30" diameter bears N 52° W 187 lks



Description of corner evidence found:

Found 15" x 12" x 6" stone

Found;

ponderosa pine stump hole with tree alongside - N39 1/2° W
187 lks - scribing weathered
27" ponderosa pine - S81 1/2° W - 61 lks - healed face - almost dead
28" ponderosa pine - S18° E - 61 lks - alive and healed face
20" ponderosa pine - dead and down - N26 1/2° E - 20 lks - scribed
"S5" - partly decayed

Description of monument and accessories I established to perpetuate the original location of this corner:

Set 2 1/2" x 30" aluminum pipe with 3/4" aluminum cap 26" in ground, marked;
Buried original stone alongside.

Bearing trees;

11" ponderosa pine - N27 1/2° W - 61.4 ft. - scribed "T7S R43E S26" in upper blaze and "BT" and brass tag stamped RLS 1664 in lower blaze
11" ponderosa pine - N62° E - 80.2 ft. - scribed "T7S R43E S25" in upper blaze and "BT" and brass tag stamped RLS 1664 in lower blaze
8" ponderosa pine - S47° W - 62.5 ft. - scribed "T7S R43E S35" in upper blaze and "BT" and brass tag stamped RLS 1664 in lower blaze
6" ponderosa pine - S75° E - 31.1 ft. - scribed "T7S R43E S36" in upper blaze and "BT" and brass tag stamped RLS 1664 in lower blaze

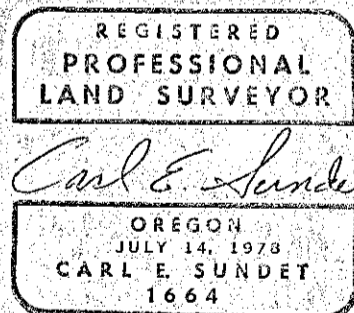

Compass declination 21° 15' East

Note:

I set steel fence post at corner with USFS attention sign, placed USFS bearing tree signs on all bearing trees and painted red band on smoothed bark at breast height on all bearing trees.

I hereby certify the above corner location was perpetuated as herein described in August 1981.

Terry Butler, Witness
Frank Vaughn, Witness



Office of..... County of.....
State of..... I hereby certify that the within instrument was filed in this office
for record on the..... day of....., 19.....
(COUNTY OFFICIAL) by (DEPUTY)

Form R6-7100-57 (9/71)

FILED Oct 22, 1981
BAKER COUNTY SURVEYOR
SURVEY NO. 7-43-29