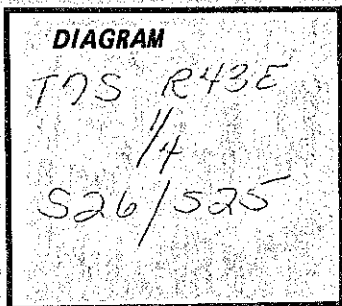


CERTIFIED RECORD OF LAND CORNER MONUMENTATION

History of original corner establishment:

Corner originally established by W. Barr under contract #388, dated May 7, 1881.

Set stake 4 ft. x 4 in. 18 inches in ground from which;
a pine 18" diameter bears S $44\frac{1}{2}^{\circ}$ E 83 lks
a pine 24" diameter bears S 59° W 56 lks



Description of corner evidence found:

No evidence of stake.

Found;

26" ponderosa pine - S 43° E - 83 lks - stump scribed "BT" - decayed
16" ponderosa pine stump - S 59° W - 56 lks - scribing visible but not readable


Description of monument and accessories established to perpetuate the original location of this corner:

Set $2\frac{1}{2}$ " x 30" aluminum pipe with $3\frac{1}{4}$ " aluminum cap 27" in ground, marked;

Bearing trees;

9" ponderosa pine - N 81° W - 46.3 ft. - scribed " $\frac{1}{4}$ " S26" in upper blaze and "BT" and brass tag stamped RLS 1664 in lower blaze
11" ponderosa pine - S $35\frac{1}{2}^{\circ}$ E - 59.0 ft. - scribed " $\frac{1}{4}$ " S25" in upper blaze and "BT" and brass tag stamped RLS 1664 in lower blaze


Compass declination 18° East



Note:

I set steel fence post at corner with USFS attention sign, placed USFS bearing tree signs on all bearing trees and painted red band on smoothed bark at breast height on all bearing trees.

I hereby certify the above corner location was perpetuated as herein described in August 1981.



Carl E. Sundet
OREGON
JULY 14, 1978
CARL E. SUNDET
1664

Terry Butler Terry Butler, Witness

Frank Vaughn Frank Vaughn, Witness

Office of..... County of.....
State of..... I hereby certify that the within instrument was filed in this office
for record on the..... day of..... 19.....
..... by
(COUNTY OFFICIAL) (DEPUTY)