



T: CORNER TO SECTIONS 4, 5, 8, & 9:
 FOUND A STONE 24"x15"x6" (30"x12"x6") (18"x12"x6") MARKED WITH 5 NOTCHES ON SOUTH FACE AND 3 NOTCHES ON NORTH FACE, WITH + AT APEX. SET MONUMENT 20" IN GROUND, BURIED STONE AND FOUND MEMORIAL STONE TO SOUTH, BUILD MOUND OF STONE TO CAP. CAP MARKED:




FROM WHICH G.L.O. ACCESSORIES:
 A PINE, 60" DIAM. [30"] (30"), BEARS N66°W [N69°W] (N64°W), 112.58', [113.5'] (114.2') BLAZE PARTLY OPEN SCRIBING VISIBLE.
 FROM WHICH LS2058 ACCESSORIES:
 A PINE, 26" DIAM. BEAR S52°E, 38.80', SCRIBED "T7SR42ES9BT"
 A PINE, 23" DIAM. BEARS S36°W, 49.88', SCRIBED "T7SR42ES8BT"
 A PINE, 20" DIAM. BEARS N15°E, 27.67', SCRIBED "T7SR42ES4BT"

U: 1/4 CORNER TO SECTIONS 4 & 9:
 FOUND A BROKEN STONE MARKED 1/4, LOOSE ON GROUND. SET MONUMENT AT INTERSECTION OF RECORD DISTANCES FROM FOUND ORIGINAL BEARING TREES. SET 3/4" DRILL HOLE, ROD, AND CAP, 8" HIGH. CAP MARKED:




FROM WHICH H.E.S. ACCESSORIES:
 A PINE SNAG, 48" DIAM. (48"), BEARS N74°20'E (N70°45'E), 22.4' (22.4'), BLAZE AND SCRIBING VISIBLE.
 A PINE, 16" DIAM. (16") BEARS N08°35'W (N13°W), 77.9' (77.9'), WITH OPEN BLAZE AND PARTIALLY VISIBLE SCRIBING.
 FROM WHICH LS2058 ACCESSORIES:
 A PINE, 16" DIAM. BEARS S01°43'E, 9.42', SCRIBED "1/4S9BT"
 A PINE, 12" DIAM. BEARS N71°33'W, 12.00', SCRIBED "1/4S4BT"
 A PINE, 14" DIAM. BEARS N28°09'W, 18.51', SCRIBED "1/4S4BT"

CORNER 1 OF H.E.S. 165:
 FOUND A STONE 15"x10"x4" (24X10X8) MARKED "1HES165" ON WEST FACE. SET MONUMENT 15" IN GROUND WITH MOUND OF STONE TO CAP, BURIED MARKED STONE TO SOUTH. CAP MARKED:



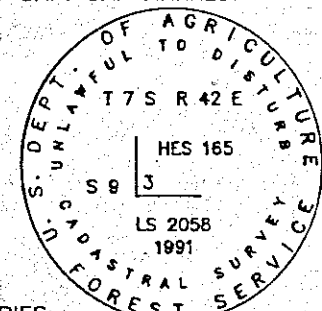
FROM WHICH H.E.S. ACCESSORIES:
 A PINE, 24" DIAM. (16") BEARS N24°20'W (N24°16'W), 39.06' (39.6'), BLAZE PARTLY OPEN, ILLEGIBLE.
 FROM WHICH LS2058 ACCESSORIES:
 A PINE, 12" DIAM. BEARS N79°07'E, 18.86', SCRIBED "1HES165BT"

CORNER 2 OF H.E.S. 165:
 FOUND A STONE 19"x12"x4" (24X15X6) MARKED "2HES165" ON EAST FACE. SET MONUMENT 24" IN GROUND WITH MOUND OF STONE TO CAP, BURIED MARKED STONE TO SOUTH. CAP MARKED:




FROM WHICH H.E.S. ACCESSORIES:
 A PINE, 18" DIAM. (7") BEARS N25°07'E (N23°20'E), 13.88' (14.5'), CLOSED BLAZE.
 A PINE, 38" DIAM. (38") BEARS S22°E (S22°E) 27.7' (27.7'), DEAD AND DOWN.
 FROM WHICH LS2058 ACCESSORIES:
 A PINE, 22" DIAM. BEARS S87°30'W, 35.17', SCRIBED "2HES165BT"

CORNER 3 OF H.E.S. 165:
 FOUND A 18"x10"x7" STONE (24X10X7), 14" OUT OF GROUND MARKED "3HES165" ON EAST FACE. SET MONUMENT 18" IN GROUND, BURIED MARKED STONE TO WEST, AND BUILD MOUND OF STONE TO CAP. CAP MARKED:



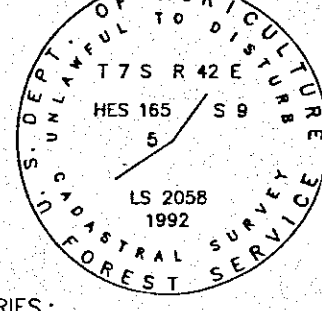
NO ACCESSORIES:

CORNER 4 OF H.E.S. 165:
 NO EVIDENCE OF ORIGINAL MONUMENT FOUND. SET ROD MON. IN DRILL HOLE AT A POSITION DETERMINED USING THE GRANT BOUNDARY METHOD, HOLDING H.E.S. 165 CORNERS 3 AND 6 FOR CONTROL. BUILD MOUND OF STONE TO CAP, CAP MARKED:



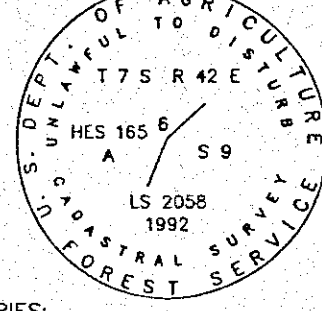
NO ACCESSORIES:

CORNER 5 OF H.E.S. 165:
 NO EVIDENCE OF ORIGINAL MONUMENT FOUND. SET ROD MON. IN DRILL HOLE AT A POSITION DETERMINED USING THE GRANT BOUNDARY METHOD, HOLDING H.E.S. 165 CORNERS 3 AND 6 FOR CONTROL. BUILD MOUND OF STONE TO CAP. CAP MARKED:



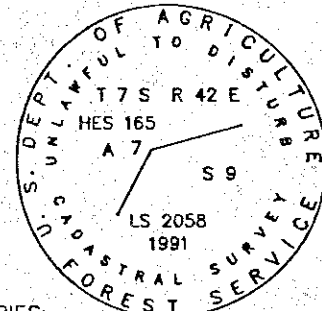
NO ACCESSORIES:

CORNER 6 OF H.E.S. 165:
 FOUND A STONE 24"x12"x10" (24X12X10), 16" OUT OF GROUND MARKED "6HES165" ON WEST FACE. MONUMENT SET 20" IN GROUND WITH MOUND OF STONE TO CAP AND BURIED MARKED STONE TO WEST. CAP MARKED:



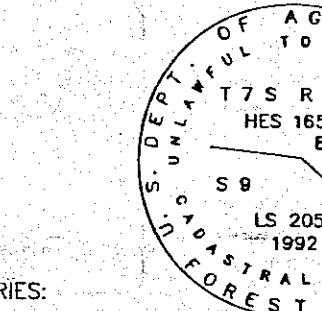
NO ACCESSORIES:

CORNER 7 OF H.E.S. 165:
 FOUND A STONE 24"x12"x10" (25X14X8), 9" OUT OF GROUND MARKED "7HES165" ON NORTH FACE. MONUMENT SET 16" IN GROUND WITH MOUND OF STONE TO CAP AND BURIED MARKED STONE TO WEST. CAP MARKED:



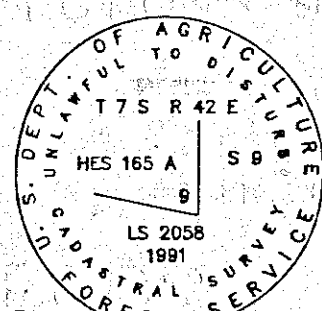
NO ACCESSORIES:

CORNER 8 OF H.E.S. 165:
 NO EVIDENCE OF ORIGINAL MONUMENT FOUND. POSITION DETERMINED BY BEARING-BEARING INTERSECTION HOLDING HES 165 CORNERS 7 AND 9 FOR POSITION AND BEARING FROM HES 165 CORNERS 10-11 AND 11-12. CORNERS 9 AND 10 WERE REESTABLISHED PRIOR TO THIS CORNER. SET MON. 25" IN GROUND WITH MOUND OF STONE TO CAP. CAP MARKED:



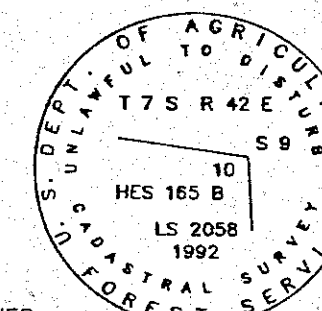
NO ACCESSORIES:

CORNER 9 OF H.E.S. 165:
 NO EVIDENCE OF ORIGINAL MONUMENT FOUND. SET MONUMENT 26" IN GROUND AT PROPORTIONAL POSITION USING H.E.S. 165 CORNERS 1 AND 22 FOR CONTROL. AFTER REESTABLISHING CORNER 22 FROM CORNERS 1 AND 20. BUILD MOUND OF STONE TO CAP. CAP MARKED:




NO ACCESSORIES:

CORNER 10 OF H.E.S. 165:
 NO EVIDENCE OF ORIGINAL MONUMENT FOUND. SET MONUMENT 26" IN GROUND AT PROPORTIONAL POSITION USING H.E.S. 165 CORNERS 1 AND 22 FOR CONTROL. BUILD MOUND OF STONE TO CAP. CAP MARKED:




NO ACCESSORIES:

CORNER 11 OF H.E.S. 165:
 FOUND A STONE 24"x9"x5" (24X10X6), 12" OUT OF GROUND MARKED "11HES165" ON SOUTH FACE. MONUMENT SET 26" IN GROUND WITH MOUND OF STONE TO CAP AND BURIED MARKED STONE TO WEST. CAP MARKED:



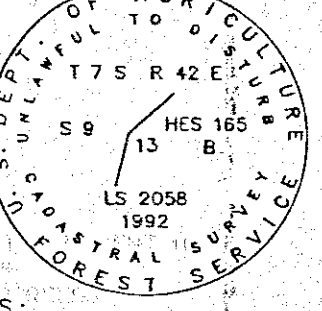
NO ACCESSORIES:

CORNER 12 OF H.E.S. 165:
 FOUND A STONE 24"x12"x10" (24X10X6), 7" OUT OF GROUND MARKED "12HES165" ON SOUTH FACE. MONUMENT SET 24" IN GROUND WITH MOUND OF STONE TO CAP AND BURIED MARKED STONE TO WEST. CAP MARKED:



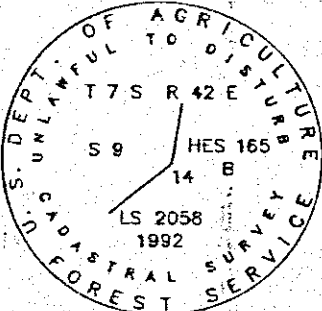
NO ACCESSORIES:

CORNER 13 OF H.E.S. 165:
 NO EVIDENCE OF ORIGINAL MONUMENT FOUND. SET MONUMENT 22" IN GROUND AT A POSITION DETERMINED USING THE GRANT BOUNDARY METHOD, HOLDING H.E.S. 165 CORNERS 12 AND 14 FOR CONTROL. BUILD MOUND OF STONE TO CAP. CAP MARKED:



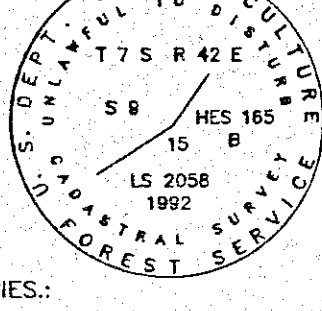
NO ACCESSORIES:

CORNER 14 OF H.E.S. 165:
 FOUND A STONE 27"x10"x8" (34X10X6), 12" OUT OF GROUND MARKED "14HES165" ON EAST FACE. MONUMENT SET 24" IN GROUND WITH MOUND OF STONE TO CAP AND BURIED MARKED STONE TO WEST. CAP MARKED:



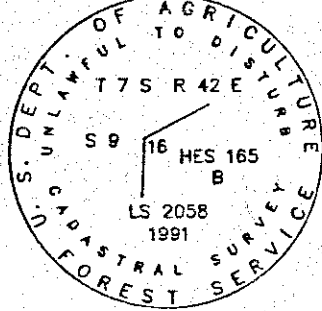
NO ACCESSORIES:

CORNER 15 OF H.E.S. 165:
 NO EVIDENCE OF ORIGINAL MONUMENT FOUND. SET ROD MON. IN DRILL HOLE AT A POSITION DETERMINED USING THE GRANT BOUNDARY METHOD, HOLDING H.E.S. 165 CORNERS 18 AND 16 FOR CONTROL. BUILD MOUND OF STONE TO CAP. CAP MARKED:




NO ACCESSORIES:

CORNER 16 OF H.E.S. 165:
 FOUND A STONE 20"x10"x5" (24X15X5), 14" OUT OF GROUND MARKED "16HES165" ON EAST FACE. MONUMENT SET 22" IN GROUND WITH MOUND OF STONE TO CAP AND BURIED MARKED STONE TO WEST. CAP MARKED:



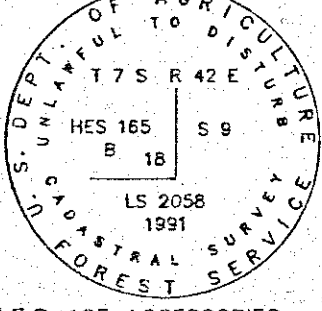
NO ACCESSORIES:

CORNER 17 OF H.E.S. 165:
 FOUND A STONE 20"x12"x6" (24X15X6), 7" OUT OF GROUND MARKED "17HES165" ON EAST FACE. MONUMENT SET 26" IN GROUND WITH MOUND OF STONE TO CAP AND BURIED MARKED STONE TO WEST. CAP MARKED:



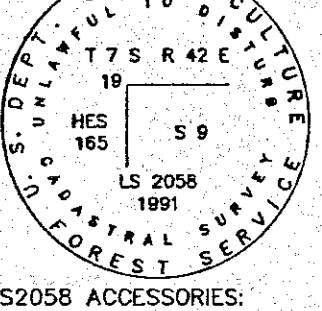
FROM WHICH LS2058 ACCESSORIES:
 A PINE, 22" DIAM. BEARS N24°W, 182.06', SCRIBED "T7SR42EHES165BT"
 A JUNIPER, 10" DIAM. BEARS S67°30'E, 176.72', SCRIBED "T7SR42EHES165BT"

CORNER 18 OF H.E.S. 165:
 NO EVIDENCE OF ORIGINAL MONUMENT FOUND. POSITION FALLS IN AREA OF RECENT LOGGING. SET MONUMENT AT PROPORTION POSITION FROM FOUND ORIGINAL BEARING TREES. MONUMENT SET 18" IN GROUND WITH MOUND OF STONE TO CAP. CAP MARKED:




FROM WHICH H.E.S. 165 ACCESSORIES:
 A PINE, 30" DIAM. (16") BEARS N16°36'E (N16°18'E), 135.70' (136.6'), BLAZES VISIBLE.
 A PINE, 36" DIAM. (36") BEARS S83°16'W (S83°W), 89.15' (88.7'), STUMP WITH REMAINS OF BLAZE.

CORNER 19 OF H.E.S. 165:
 NO EVIDENCE OF ORIGINAL MONUMENT FOUND. SET MONUMENT 6" IN GROUND AT A POSITION DETERMINED USING THE GRANT BOUNDARY METHOD, HOLDING H.E.S. 165 CORNERS 18 AND 20 FOR CONTROL. BUILD MOUND OF STONE TO CAP. CAP MARKED:



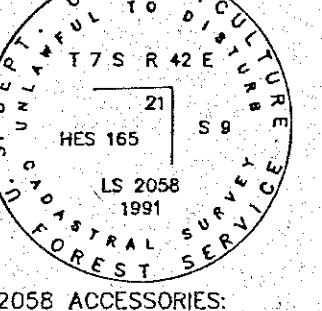
FROM WHICH LS2058 ACCESSORIES:
 A PINE, 16" DIAM. BEARS S19°55'E, 34.20', SCRIBED "19HES165BT"
 A PINE, 12" DIAM. BEARS S77°21'E, 83.83', SCRIBED "19HES165BT"

CORNER 20 OF H.E.S. 165:
 FOUND A STONE 18"x14"x6" (24X14X6), LYING ON GROUND SET MONUMENT 28" IN GROUND AT SOUTH END OF STONE AT INTERSECTION OF RECORD DISTANCES FROM RECORD BEARING TREES. BURIED STONE TO WEST. CAP MARKED:



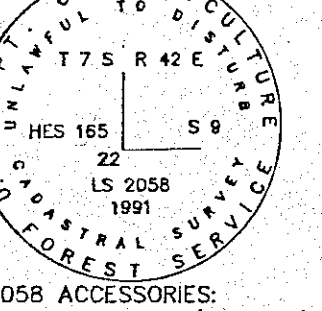
FROM WHICH H.E.S. 165 ACCESSORIES:
 A PINE STUMP, 24" DIAM. (24"), BEARS S13°37'E (S14°37'E), 47.50' (47.5')
 A PINE, 40" DIAM. (11"), BEARS N04°16'E (N04°32'E), 45.50' (45.5'), CLOSED BLAZE.
 FROM WHICH LS2058 ACCESSORIES:
 A PINE, 24" DIAM. BEARS N87°10'E, 36.97', SCRIBED "20HES165BT"

CORNER 21 OF H.E.S. 165:
 NO EVIDENCE OF ORIGINAL MONUMENT FOUND. SET MONUMENT 24" IN GROUND AT A POSITION DETERMINED USING THE GRANT BOUNDARY METHOD, HOLDING H.E.S. 165 CORNERS 20 AND 1 FOR CONTROL. BUILD MOUND OF STONE TO CAP. CAP MARKED:



FROM WHICH LS2058 ACCESSORIES:
 A PINE, 12" DIAM. BEARS N72°18'E, 48.25', SCRIBED "21HES165BT"
 A PINE, 8" DIAM. BEARS N58°47'W, 34.71', SCRIBED "21HES165BT"

CORNER 22 OF H.E.S. 165:
 NO EVIDENCE OF ORIGINAL MONUMENT FOUND. SET MONUMENT 10" IN GROUND AT A POSITION DETERMINED USING THE GRANT BOUNDARY METHOD, HOLDING H.E.S. 165 CORNERS 20 AND 1 FOR CONTROL. BUILD MOUND OF STONE TO CAP. CAP MARKED:



FROM WHICH LS2058 ACCESSORIES:
 A PINE, 26" DIAM. BEARS N77°50'E, 52.62', SCRIBED "22HES165BT"
 A PINE, 18" DIAM. BEARS N14°32'E, 84.05', SCRIBED "22HES165BT"

REGISTERED
 PROFESSIONAL
 LAND SURVEYOR
Ronald E. Stoll
 OREGON
 JULY 15, 1983
 RONALD E. STOLL
 2058

JOB NO. 1217-891-OR
 CONTRACT NO. 53-04M3-1-0114
 SHEET 4 OF 4

RONALD E. STOLL, R.L.S. 2058

NOTES

BEARINGS TO BEARING TREES WERE TAKEN TO A NAIL AND BRASS TAG, MARKED LS 2058, PLACED AT THE BASE OF THE FRONT FACE OF THE TREE OR ABOVE THE "B" IN "BT" IN THE BLAZE. DISTANCES WERE TAKEN TO 16d GALVANIZED NAIL IN THE SIDE CENTER BASE OF THE BEARING TREES.
 MONUMENT = A 3" DIAM. U.S.F.S. ALUMINUM CAPPED PIPE, 30" LONG
 ROD MONUMENT = A 3" DIAM. U.S.F.S. ALUM. CAP ON A 3/4" ALUM. ROD, 6" LONG
 [] RECORD BEARING AND/OR DISTANCE, G-L-O, 1880
 () RECORD BEARING AND/OR DISTANCE, H.E.S. 165, 1915

A PORTION OF
 SECTIONS 9, 10, 15, & 16
 T 7 S R 42 E W.M.
 BAKER COUNTY, OREGON
RECORD OF SURVEY
 RES LAND SURVEYS, INC. 8335 PLACITA DADIVOSO
 TUCSON, ARIZONA 85704

FILED May 26, 1993
 BAKER COUNTY SURVEYOR
 SURVEY NO. 7-42-19 (4 sheets)