



A: 1/4 CORNER TO SECTIONS 16 & 21:
 FOUND A STONE, 21"x8"x6", 8" ABOVE GROUND, MARKED 1/4 ON SOUTH FACE AND WITH CUT + ON APEX. MONUMENT SET 26" IN GROUND WITH MOUND OF STONE TO CAP AND BURIED STONE ALONGSIDE. CAP MARKED:



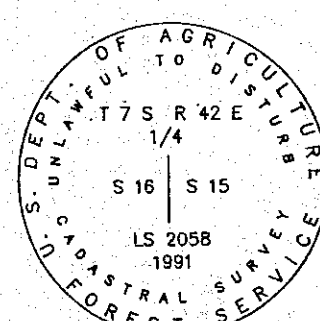
FROM WHICH LS2058 ACCESSORIES:
 A PINE, 15" DIAM. BEARS N04°26'E, 100.98', SCRIBED "1/4S16BT"
 A PINE, 12" DIAM. BEARS S66°12'E, 41.59', SCRIBED "1/4S21BT"
 A PINE, 14" DIAM. BEARS S19°21'E, 77.35', SCRIBED "1/4S21BT"
 A PINE, 17" DIAM. BEARS S62°14'W, 50.11', SCRIBED "1/4S21BT"

B: CORNER TO SECTIONS 15, 16, 21, & 22
 FOUND A 30"x14"x5" STONE, 17" OUT OF GROUND WITH 3 NOTCHES ON EAST AND XVI ON SOUTHWEST SIDE OF STONE. MONUMENT SET 16" IN GROUND WITH MOUND OF STONE TO CAP AND BURIED MARKED STONE ALONGSIDE. CAP MARKED:



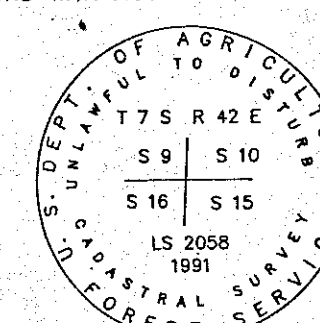
FROM WHICH LS2058 ACCESSORIES:
 A CHISELED + IN LEDGE ROCK BEARS N67°04'W, 58.63'
 A PINE, 20" DIAM. BEARS N10°41'E, 244.85', SCRIBED "17SR42ES15BT"
 A PINE, 10" DIAM. BEARS N80°11'E, 298.85', SCRIBED "17SR42ES15BT"
 A PINE, 16" DIAM. BEARS S07°37'W, 292.60', SCRIBED "17SR42ES21BT"

C: 1/4 CORNER TO SECTIONS 15 & 16
 FOUND A STONE 24"x8"x3" ON 2' MOUND OF STONE. SET A DRILL HOLE, 8" ROD AND CAP. BURIED STONE TO WEST AND BUILD MOUND OF STONE TO CAP MARKED:



FROM WHICH LS2058 ACCESSORIES:
 AN + CHISELED IN 25'X40'X5' LEDGE ROCK BEARS S25°10'W, 32.44'.
 AN + CHISELED IN 10'X5'X2' LEDGE ROCK BEARS N36°56'W, 33.14'.
 AN + CHISELED IN 1'X1'X1' LEDGE ROCK BEARS N29°22'E, 56.96'.
 A HOLE CHISELED IN 3'X2'X2' LEDGE ROCK BEARS S89°42'E, 14.52'.


D: CORNER TO SECTIONS 9, 10, 15, & 16
 SET MONUMENT IN FOUND MOUND OF STONE AT RECORD DISTANCE FROM FOUND BEARING TREE. MONUMENT SET 18" IN GROUND WITH MOUND OF STONE TO CAP MARKED:



FROM WHICH G.L.O. ACCESSORIES:
 A PINE STUMP, 40" DIAM. BEARS SOUTH [SOUTH] 75.9[75.9']


FROM WHICH LS2058 ACCESSORIES:
 A PINE, 8" DIAM. BEARS N56°46'E, 36.94', SCRIBED "17SR42ES10BT"
 A PINE, 13" DIAM. BEARS N39°43'W, 22.02', SCRIBED "17SR42ES9BT"
 A PINE, 9" DIAM. BEARS S34°20'W, 40.67', SCRIBED "17SR42ES16BT"
 A PINE, 10" DIAM. BEARS S45°57'E, 28.30', SCRIBED "17SR42ES15BT"

E: 1/4 CORNER TO SECTIONS 9 & 10
 FOUND A 20"x12"x6" STONE (26X10X5), 10" OUT OF GROUND, MARKED 1/4 ON WEST FACE. MONUMENT SET 26" IN GROUND WITH MOUND OF STONE TO CAP AND BURIED MARKED STONE ALONGSIDE. CAP MARKED:




FROM WHICH G.L.O. & H.E.S. ACCESSORIES:
 A PINE STUMP, 24" DIAM. [16"] (24"), BEARS S60'W [S60'E] (S58'W), 6.6' [6.6"] (6.6').
 FROM WHICH LS2058 ACCESSORIES:
 A PINE, 7" DIAM. BEARS S76°30'E, 9.1', SCRIBED "1/4S10BT"
 A PINE, 6" DIAM. BEARS N73°08'W, 7.08', SCRIBED "1/4S9BT"
 A PINE, 10" DIAM. BEARS N23°36'W, 18.39', SCRIBED "1/4S9BT"
 A PINE, 8" DIAM. BEARS N16°25'E, 26.30', SCRIBED "1/4S10BT"

F: 1/4 CORNER TO SECTIONS 3 & 10
 FOUND A SOFT SPOT IN GROUND AT RECORD BEARING AND DISTANCE FROM FOUND G.L.O. SOUTHEAST BEARING TREE. SET MONUMENT 24" IN GROUND WITH MOUND OF STONE TO CAP. CAP MARKED:



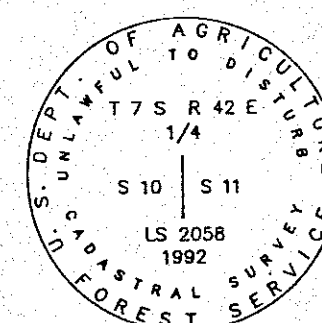
FROM WHICH G.L.O. ACCESSORIES:
 A PINE, 28" DIAM. [18"] BEARS S27'E [S27'E], 24.4' [24.4'] WITH PARTLY OPEN BLAZE, SCRIBING VISIBLE.
 FROM WHICH LS2058 ACCESSORIES:
 A PINE, 10" DIAM. BEARS N54°42'E, 16.73', SCRIBED "1/4S3BT"
 A FIR, 14" DIAM. BEARS N16°55'W, 25.06', SCRIBED "1/4S3BT"
 A FIR, 20" DIAM. BEARS S89°10'W, 15.88', SCRIBED "1/4S3BT"

G: CORNER TO SECTIONS 2, 3, 10, & 11:
 FOUND ROTTED WOOD POST IN MOUND OF STONE. SET MONUMENT 24" GROUND WITH MOUND OF STONE TO CAP. CAP MARKED:



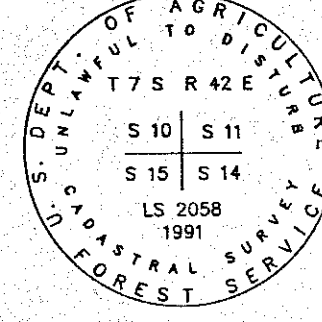
FROM WHICH G.L.O. ACCESSORIES:
 A PINE STUMP, 24" DIAM. BEARS N64°W 26.4' [N64°W 26.4']
 A TAMARACK, 20" DIAM. [15"] BEARS S32°W [S32°W], 27.1' [27.1']. BLAZE VISIBLE ON FALLEN AND ROTTED TREE A STUMP HOLE [PINE 30" DIAM.] BEARS S03'E [S03'E], 46.9' [46.9']
 A PINE STUMP, 54" DIAM. [48"] BEARS N56'E [N63'E], 38.7' [37.6']. VISIBLE BLAZE SCRIBED "BT"
 FROM WHICH LS2058 ACCESSORIES:
 A PINE, 12" DIAM. BEARS S33°37'W, 26.6', SCRIBED "17SR42ES10BT"
 A PINE, 16" DIAM. BEARS N71°17'W, 12.7', SCRIBED "17SR42ES3BT"
 A PINE, 14" DIAM. BEARS N24°15'E, 18.9', SCRIBED "17SR42ES2BT"
 A PINE, 12" DIAM. BEARS S55°19'E, 17.1', SCRIBED "17SR42ES11BT"

H: 1/4 CORNER TO SECTIONS 10 & 11:
 NO EVIDENCE OF ORIGINAL MONUMENT FOUND. SET MONUMENT AT PROPORTIONATE POSITION, 4" IN GROUND WITH MOUND OF STONE TO CAP. CAP MARKED:



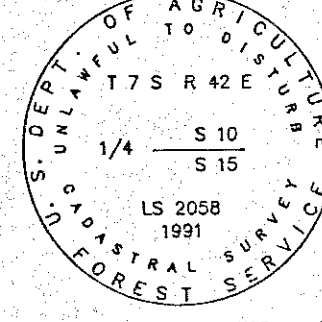
FROM WHICH LS2058 ACCESSORIES:
 A PINE, 14" DIAM. BEARS S68°52'W, 61.70', SCRIBED "1/4S10BT"
 A PINE, 10" DIAM. BEARS N42°49'W, 36.53', SCRIBED "1/4S10BT"
 A PINE, 10" DIAM. BEARS N121°3'E, 18.34', SCRIBED "1/4S11BT"
 A PINE, 15" DIAM. BEARS N86°37'E, 24.69', SCRIBED "1/4S11BT"

I: CORNER TO SECTIONS 10, 11, 14, & 15:
 SET MONUMENT AT RECORD G.L.O. BEARING AND DISTANCE FROM FOUND NORTHEAST ORIGINAL BEARING TREE. MONUMENT SET 20" IN GROUND WITH MOUND OF STONE TO CAP. CAP MARKED:



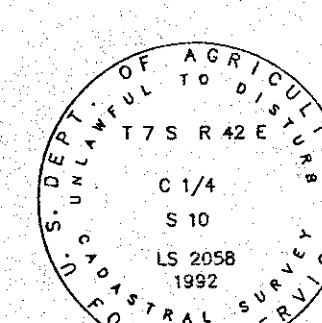
FROM WHICH G.L.O. ACCESSORIES:
 A FIR, 24" DIAM. [24"] BEARS N54'E [N54'E], 5.3' [5.3']
 FOUND PARTIAL STUMP AND SCRIBED FRAGMENTS ALONGSIDE.
 A STUMP HOLE [FIR 36"] BEARS S32°W [S32°W], 17.2' [17.2']
 A FIR, 18" DIAM. [18"] FALLEN AND IT CAN'T GET UP, BEARS N44°W [N44°W], 42.9' [42.9']
 FROM WHICH LS2058 ACCESSORIES:
 A PINE, 12" DIAM. BEARS N73°44'E, 13.82', SCRIBED "17SR42ES11BT"
 A PINE, 13" DIAM. BEARS S38°32'E, 12.39', SCRIBED "17SR42ES14BT"
 A PINE, 12" DIAM. BEARS S70°21'W, 40.70', SCRIBED "17SR42ES13BT"
 A PINE, 13" DIAM. BEARS N16°31'E, 46.48', SCRIBED "17SR42ES10BT"

J: 1/4 CORNER TO SECTIONS 10 & 15:
 NO EVIDENCE OF ORIGINAL MONUMENT FOUND. SET MONUMENT 0" IN GROUND WITH 5'X4' MOUND OF STONE TO CAP. CAP MARKED:



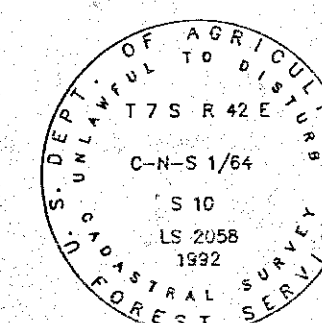
FROM WHICH LS2058 ACCESSORIES:
 A PINE 13" DIAM. BEARS N68°20'E, 9.25', SCRIBED "1/4S10BT"
 A PINE 20" DIAM. BEARS S23°20'E, 13.72', SCRIBED "1/4S15BT"
 A PINE 17" DIAM. BEARS S65°03'W, 16.38', SCRIBED "1/4S15BT"
 A PINE 15" DIAM. BEARS S89°35'W, 8.10', SCRIBED "1/4S10BT"

K: CENTER 1/4 CORNER SECTION 10:
 SET MONUMENT 27" IN GROUND, CAP MARKED:



FROM WHICH LS2058 ACCESSORIES:
 A FIR, 17" DIAM. BEARS S72°11'E, 51.76', SCRIBED "C1/4S10BT"
 A FIR, 15" DIAM. BEARS N28°46'W, 22.43', SCRIBED "C1/4S10BT"
 A FIR, 11" DIAM. BEARS S87°04'W, 34.27', SCRIBED "C1/4S10BT"
 A FIR, 16" DIAM. BEARS S08°38'E, 57.99', SCRIBED "C1/4S10BT"

L: C-N-S 1/64 CORNER SECTION 10:
 MONUMENT SET 24" IN GROUND. CAP MARKED:



FROM WHICH LS2058 ACCESSORIES:
 A PINE, 9" DIAM. BEARS N84°05'E, 1.60', SCRIBED "C-N-S 1/64S10BT"
 A FIR, 13" DIAM. BEARS N03°04'W, 33.65', SCRIBED "C-N-S 1/64S10BT"

NOTES

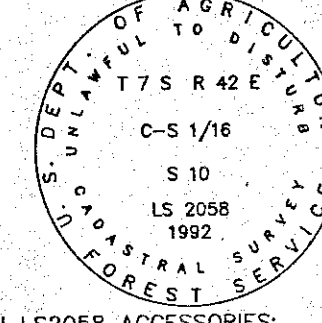
BEARINGS TO BEARING TREES WERE TAKEN TO A NAIL AND BRASS TAG, MARKED LS 2058, PLACED AT THE BASE OF THE FRONT FACE OF THE TREE OR ABOVE THE "B" IN "BT" IN THE BLAZE. DISTANCES WERE TAKEN TO 16d GALVANIZED NAIL IN THE SIDE CENTER BASE OF THE BEARING TREES.

MONUMENT = A 3" DIAM. U.S.F.S. ALUMINUM CAPPED PIPE, 30" LONG

[] RECORD BEARING AND/OR DISTANCE, G-L-C, 1860
 () RECORD BEARING AND/OR DISTANCE, H.E.S. 165, 1915

M: C-S 1/16 CORNER SECTION 10:

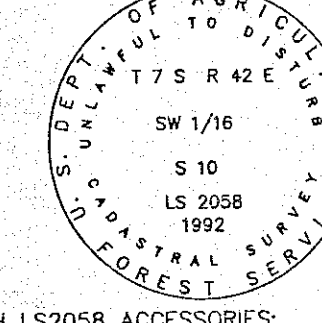
SET MONUMENT 24" IN GROUND WITH MOUND OF STONE TO CAP. CAP MARKED:



FROM WHICH LS2058 ACCESSORIES:
 A FIR, 18" DIAM. BEARS S28°27'W, 17.01', SCRIBED "C-S1/16S10BT"
 A FIR, 10" DIAM. BEARS S33°59'E, 28.22', SCRIBED "C-S1/16S10BT"

N: SW 1/16 CORNER SECTION 10:

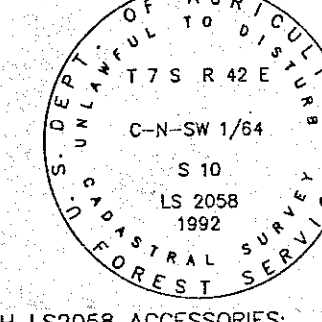
SET MONUMENT 24" IN GROUND WITH MOUND OF STONE TO CAP. CAP MARKED:



FROM WHICH LS2058 ACCESSORIES:
 A PINE, 13" DIAM. BEARS N57°10'W, 4.45', SCRIBED "SW1/16S10BT"
 A PINE, 16" DIAM. BEARS S01°41'W, 31.66', SCRIBED "SW1/16S10BT"

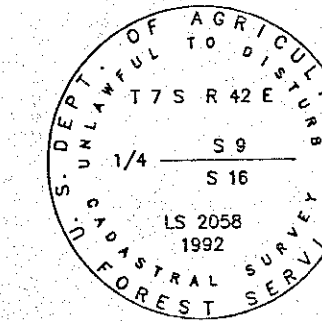
O: C-N-SW 1/64 CORNER SECTION 10:

SET MONUMENT 26" IN GROUND WITH MOUND OF STONE TO CAP. CAP MARKED:




FROM WHICH LS2058 ACCESSORIES:
 A PINE, 8" DIAM. BEARS N13°56'W, 5.99', SCRIBED "C-N-SW1/64S10BT"
 A PINE, 12" DIAM. BEARS S75°44'W, 29.80', SCRIBED "C-N-SW1/64S10BT"

P: 1/4 CORNER TO SECTIONS 9 & 16:
 FOUND A 21"x8"x6" STONE [20"x10"x5"] (10"x10"x5") MARKED 1/4 ON SOUTH FACE AND + ON APEX. SET MONUMENT 26" IN GROUND WITH MOUND OF STONE TO CAP AND BURIED MARKED STONE ALONGSIDE. CAP MARKED:




FROM WHICH LS2058 ACCESSORIES:
 A 1/2" REBAR/ALUMINUM CAP BEARS N51°14'W, 24.60'
 A 1/2" REBAR/ALUMINUM CAP BEARS N48°48'E, 32.31'
 A PINE, 17" DIAM. BEARS S81°22'E, 72.21', SCRIBED "1/4S16BT"
 A PINE, 14" DIAM. BEARS S46°36'W, 61.84', SCRIBED "1/4S9BT"

Q: CORNER TO SECTIONS 8, 9, 16, & 17:
 MONUMENT SET AT A PROPORTIONATE POSITION USING THE GRANT BOUNDARY METHOD, HOLDING FOR CONTROL THE SOUTH AND WEST 1/4 CORNERS OF SECTION 9 AND USING H.E.S. 165 RECORD FOR BASIS. MONUMENT SET 26" IN GROUND WITH MOUND OF STONE TO CAP. CAP MARKED:



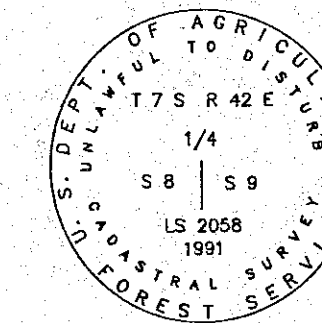
FROM WHICH LS2058 ACCESSORIES:
 A 1/2" REBAR/ALUM. CAP BEARS S84°46'W, 29.10' IN STONES.
 A JUNIPER, 10" DIAM. BEARS N07°02'W, 3.04', SCRIBED "17SR42ESECB8T"
 A JUNIPER, 14" DIAM. BEARS S62°09'E, 124.98', SCRIBED "17SR42ESECB8T"
 A 1/2" REBAR/ALUM. CAP BEARS S07°55'E, 36.62' IN STONES.

R: SOUTH 1/16 CORNER TO SECTIONS 8 & 9:
 SET MONUMENT 24" IN GROUND WITH MOUND OF STONE TO CAP. POSITION DETERMINED BY EXTENDING LINE FROM CORNER 18 TO 17 H.E.S. 165 TO INTERSECTION WITH WEST LINE OF SECTION 9. THIS METHOD WOULD BEST RE-ESTABLISH THE POSITION DETERMINED DURING THE H.E.S. SURVEY, BUT WAS NOT MONUMENTED THEN. CAP MARKED:



NO ACCESSORIES AVAILABLE.

S: 1/4 CORNER TO SECTIONS 8 & 9:
 FOUND A 26"x12"x6" (20X12X6) [30X12X6], 22" ABOVE GROUND MARKED 1/4 ON WEST FACE. SET MONUMENT 11" IN GROUND, BUILD MOUND OF STONE TO CAP, AND BURIED MARKED STONE TO SOUTH. CAP MARKED:



FROM WHICH LS2058 ACCESSORIES:
 A PINE, 20" DIAM. BEARS S59°30'E, 178.77', SCRIBED "1/4S9BT"
 A + CHISELED IN SW FACE OF 3'X5'X3' BOULDER BEARS N58°05'E, 49.34'.
 A + CHISELED IN TOP OF 2'X4' BEDROCK BEARS S30°26'E, BUILD MOUND OF STONE TO SOUTH.
 A + CHISELED IN TOP OF 3'X3'X3' BEDROCK BEARS S88°58'W 19.52', BUILD MOUND OF STONE TO WEST.

REGISTERED
 PROFESSIONAL
 LAND SURVEYOR
Ronald E. Stoll 8/92
 OREGON
 JULY 15, 1983
 RONALD E. STOLL
 2058

JOB NO. 1217-891-OR
 CONTRACT NO. 53-04M3-1-0114
 SHEET 3 OF 4

RONALD E. STOLL, R.L.S. 2058

A PORTION OF
 SECTIONS 9, 10, 15, & 16
 T 7 S R 42 E W.M.
 BAKER COUNTY, OREGON
RECORD OF SURVEY
 RES LAND SURVEYS, INC. 8335 PLACITA DADIVOSO
 TUCSON, ARIZONA 85704

FILED *May 26, 1993*
 BAKER COUNTY SURVEYOR
 SURVEY NO. *7-42-19 (4 sheets)*