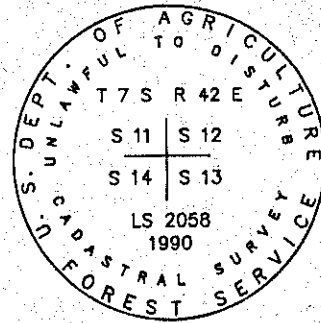


CORNER TO SECTIONS 11, 12, 13 AND 14  
POSITION FOR CORNER REESTABLISHED FROM  
G-L-O ACCESSORIES, MONUMENT SET 26"  
IN THE GROUND WITH MOUND OF STONE TO  
CAP, CAP MARKED:




FROM WHICH: G-L-O ACCESSORIES

A PINE, 38" [30"] IN DIAM. BEARS  
S 75°17' W [S 77° W], 24.4' [23.8']  
MKD. WITH A 3' HIGH PARTIALLY OPEN BLAZE,  
WITH PARTIAL VISIBLE SCRIBING AND A 1' HIGH  
CLOSED BLAZE  
A DEAD AND DOWN PINE, 26" [12"] IN DIAM. BEARS  
N 50°47' E [N 52°30' E], 27.8' [27.1']  
MKD. WITH 2 OPEN BLAZES, WITH PARTIAL VISIBLE  
SCRIBING  
A PINE STUMP HOLE, 30" [30"] IN DIAM. BEARS  
S 59°23' E [S 58° E], 29.9' [29.0']

FROM WHICH: LS 2058 ACCESSORIES

A PINE, 26" IN DIAM. BEARS N 27°59' W,  
34.35', MKD. T7SR42ES11 BT  
A PINE, 18" IN DIAM. BEARS N 34°04' E,  
47.80', MKD. T7SR42ES12 BT  
A PINE, 8" IN DIAM. BEARS S 54°57' E, 29.94'

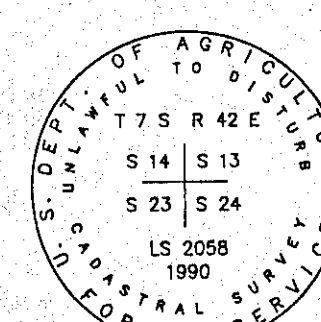
1/4 CORNER TO SECTIONS 13 AND 14  
FOUND MOUND OF STONES AND CHARGED POST, NO  
SCRIBING VISIBLE AND NO EVIDENCE OF G-L-O  
ACCESSORIES FOUND, SET A U.S.F.S. 3" IN DIAM.  
ALUMINUM TABLET IN SURFACE LEDGE ROCK, WITH  
2' HIGH MOUND OF STONES TO WEST, CAP MARKED:



FROM WHICH: LS 2058 ACCESSORIES

A PINE, 12" IN DIAM. BEARS S 28°17' W,  
63.91', MKD. 1/4S14 BT  
A PINE, 12" IN DIAM. BEARS S 72°30' E,  
146.11', MKD. 1/4S13 BT  
A PINE, 12" IN DIAM. BEARS N 73°11' E, 101.32'  
A PINE, 16" IN DIAM. BEARS N 00°51' E, 111.75'

CORNER TO SECTIONS 13, 14, 23 AND 24  
FOUND EVIDENCE OF A MOUND OF STONES AT POSITION  
FOR CORNER, MONUMENT SET 15" IN THE GROUND,  
WITH 3" DIAM. MOUND OF STONES TO CAP, CAP MARKED:




FROM WHICH: G-L-O ACCESSORY

A PINE STUMP, 4' HIGH, 34" [30"] IN DIAM. BEARS  
S 73°13' E [S 70° E], 38.2' [38.3']  
MKD. WITH A 3' HIGH PARTIALLY OPEN BLAZE,  
WITH PARTIAL VISIBLE SCRIBING AND A 1' HIGH  
PARTIALLY OPEN BLAZE

FROM WHICH: LS 2058 ACCESSORIES

A 5/8" DIAM. DRILL HOLE ON THE NORTH END OF  
A 1'Hx3'Wx5'L LEDGE ROCK BEARS S 18°12' W, 10.22'  
A 5/8" DIAM. DRILL HOLE ON THE TOP AND NORTH  
END OF A 5'Lx3'W SURFACE LEDGE ROCK  
BEARS N 37°09' W, 15.03'  
A 5/8" DIAM. DRILL HOLE ON THE WEST END OF A  
0.5'Hx2'Wx3'L SURFACE LEDGE ROCK BEARS  
S 84°22' E, 10.45'


N 1/16 CORNER TO SECTIONS 13 AND 14  
MONUMENT SET 20" IN THE GROUND WITH MOUND  
OF STONES TO CAP, CAP MARKED:



FROM WHICH: LS 2058 ACCESSORIES

A PINE, 16" IN DIAM. BEARS S 17°37' W,  
29.43', MKD. N1/16S14 BT  
A PINE, 10" IN DIAM. BEARS N 69°29' W,  
4.25', MKD. N1/16S14 BT

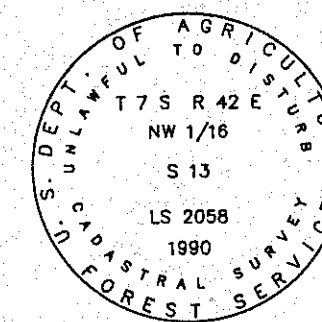
W 1/16 CORNER TO SECTIONS 12 AND 13  
MONUMENT SET 20" IN THE GROUND WITH MOUND  
OF STONES TO CAP, CAP MARKED:



FROM WHICH: LS 2058 ACCESSORIES

A PINE, 8" IN DIAM. BEARS S 41°39' W,  
19.23', MKD. W1/16S13 BT  
A PINE, 16" IN DIAM. BEARS S 73°30' E,  
60.14', MKD. W1/16S13 BT

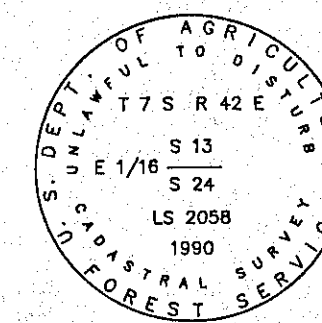
NW 1/16 CORNER TO SECTION 13  
MONUMENT SET 26" IN THE GROUND WITH MOUND  
OF STONES TO CAP, CAP MARKED:



FROM WHICH: LS 2058 ACCESSORIES

A PINE, 5" IN DIAM. BEARS S 58°39' E,  
28.94', MKD. "X" AT BREAST HEIGHT AND "BT" AT BASE  
A PINE, 5" IN DIAM. BEARS N 41°08' E,  
7.78', MKD. "X" AT BREAST HEIGHT AND "BT" AT BASE


E 1/16 CORNER TO SECTIONS 13 AND 24  
MONUMENT SET 26" IN THE GROUND WITH MOUND  
OF STONES TO CAP, CAP MARKED:



FROM WHICH: LS 2058 ACCESSORIES

A PINE, 14" IN DIAM. BEARS S 65°14' E,  
23.72', MKD. E1/16S24 BT  
A PINE, 18" IN DIAM. BEARS S 16°49' W,  
1.85', MKD. E1/16S24 BT


C 1/4 CORNER TO SECTION 13  
MONUMENT SET 26" IN THE GROUND WITH MOUND  
OF STONES TO CAP, CAP MARKED:



FROM WHICH: LS 2058 ACCESSORIES

A PINE, 8" IN DIAM. BEARS S 85°31' W,  
16.04', MKD. C1/4S13 BT  
A PINE, 14" IN DIAM. BEARS S 28°05' W,  
22.54', MKD. C1/4S13 BT  
A PINE, 12" IN DIAM. BEARS S 04°20' E, 82.43'  
A PINE, 9" IN DIAM. BEARS N 80°09' E, 35.05'

1/4 CORNER TO SECTIONS 12 AND 13  
FOUND A 16" [5"] PINE STUMP AT THE POSITION  
FOR THE CORNER TREE, MONUMENT SET 24" IN  
THE GROUND WITH MOUND OF STONE TO  
CAP, CAP MARKED:



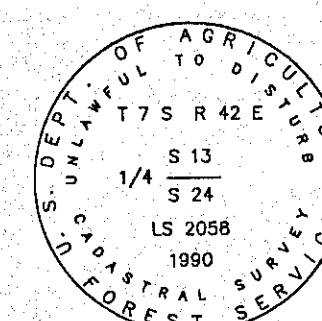
FROM WHICH: G-L-O ACCESSORIES

A PINE, 36" [15"] IN DIAM. BEARS  
N 61°06' E [N 40° E], 10.3' [10.6']  
MKD. WITH A 3' HIGH PARTIALLY OPEN BLAZE,  
WITH NO SCRIBING VISIBLE AND A 1' HIGH  
CLOSED BLAZE  
A STUMP HOLE, [5"] IN DIAM. BEARS  
S 19°52' E [S 15° E], 4.0' [4.0']

FROM WHICH: LS 2058 ACCESSORIES

A PINE, 28" IN DIAM. BEARS S 33°40' W,  
27.90', MKD. 1/4S13 BT  
A PINE, 18" IN DIAM. BEARS N 80°34' W, 15.43'  
A PINE, 24" IN DIAM. BEARS S 78°17' E, 9.37'

1/4 CORNER TO SECTIONS 13 AND 24  
FOUND A 27"x15"x6" [15"x10"x10"], 12" OUT OF THE  
GROUND, MARKED 1/4 ON WEST FACE, IN A 2'Hx3'W  
MOUND OF STONE, MONUMENT SET 24" IN THE GROUND  
WITH MARKED STONE BURIED TO EAST AND MOUND  
OF STONE TO CAP, CAP MARKED:



FROM WHICH: G-L-O ACCESSORIES

A PINE, 32" [30"] IN DIAM. BEARS  
S 57°58' W [S 77° W], 18.3' [17.2']  
MKD. WITH A 3' HIGH PARTIALLY OPEN BLAZE,  
WITH PARTIAL VISIBLE SCRIBING AND A 1' HIGH  
OPEN BLAZE WITH PARTIAL VISIBLE SCRIBING  
A DEAD AND DOWN PINE, 20" [30"] IN DIAM. BEARS  
[N 24° E] THIS TREE HAS BEEN PUSHED FROM ITS  
ORIGINAL POSITION AND HAS VISIBLE BLAZES AND SCRIBING

FROM WHICH: LS 2058 ACCESSORIES

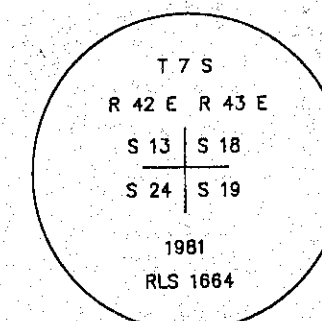
A PINE, 12" IN DIAM. BEARS N 25°17' W,  
39.06', MKD. 1/4S13 BT  
A PINE, 10" IN DIAM. BEARS S 65°30' E,  
6.20', MKD. 1/4S24 BT  
A PINE, 16" IN DIAM. BEARS S 50°29' W, 32.16'  
A PINE, 12" IN DIAM. BEARS N 77°12' W, 29.97'

**NOTES**

BEARINGS TO BEARING TREES WERE TAKEN TO A NAIL AND BRASS TAG, MARKED  
LS 2058, PLACED AT THE BASE OF THE FRONT FACE OF THE TREE OR ABOVE  
THE "B" IN "BT" IN THE BLAZE. DISTANCES WERE TAKEN TO 16d GALVANIZED  
NAIL IN THE SIDE CENTER BASE OF THE BEARING TREES.

- [ ] RECORD BEARING AND/OR DISTANCE, G-L-O, 1880
- ( ) RECORD BEARING AND/OR DISTANCE, LS 1206, 1987
- { } RECORD BEARING AND/OR DISTANCE, LS 1664, 1981

CORNER TO SECTIONS 13, 18, 19 AND 24  
FOUND A 2 1/2" DIAM. ALUMINUM CAP AND ALUMINUM  
PIPE, 6" ABOVE THE GROUND WITH MOUND OF STONE  
TO CAP, CAP MARKED:



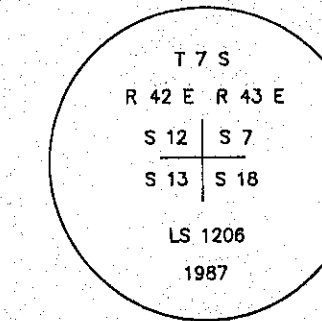
FROM WHICH: G-L-O ACCESSORY

A PINE SNAG, 19" [15"] IN DIAM. BEARS S 75°08' W [S 75° W],  
154.78' [156.4'], PARTIAL OPEN BLAZE AND VISIBLE SCRIBING  
A PINE, 33" [30"] IN DIAM. BEARS S 78°03' E [S 76° E],  
100.92' [99.7'], CLOSED BLAZE

FROM WHICH: LS 1664 ACCESSORIES

A PINE, 16" [14"] IN DIAM. BEARS N 16°13' W [N 14° W],  
246.87' [246.5'], PARTIAL OPEN BLAZE AND VISIBLE SCRIBING  
A PINE, 19" [14"] IN DIAM. BEARS N 49°11' E [N 51°30' E],  
135.73' [136.2'], PARTIAL OPEN BLAZE AND VISIBLE SCRIBING  
A PINE, 17" [10"] IN DIAM. BEARS S 01°35' W [S 04° W],  
120.26' [120.0'], PARTIAL OPEN BLAZE AND VISIBLE SCRIBING

CORNER TO SECTIONS 7, 12, 13 AND 18  
FOUND A 2 1/2" DIAM. ALUMINUM CAP AND ALUMINUM  
PIPE, 4" ABOVE THE GROUND WITH MOUND OF STONE  
TO CAP, CAP MARKED:



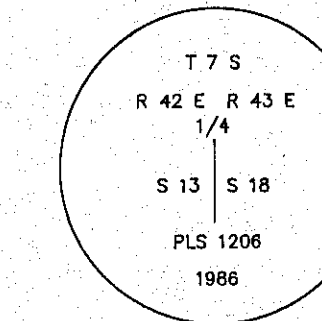
FROM WHICH: G-L-O ACCESSORY

A FIR SNAG, 20" [18"] IN DIAM. BEARS S 55°43' W [S 56°30' W],  
13.83' [13.2'], PARTIAL OPEN BLAZE AND VISIBLE SCRIBING

FROM WHICH: LS 1206 ACCESSORIES

A PINE, 11" (10") IN DIAM. BEARS S 55°37' E (S 55° E),  
33.77' (33.7'), PARTIAL OPEN BLAZE, SCRIBING NOT LEGIBLE  
A FIR, 18" (17") IN DIAM. BEARS N 78°52' E (N 80° E),  
54.02' (54.0'), OPEN BLAZE MKD. T7SR43ES7  
A FIR, 14" (13") IN DIAM. BEARS N 34°31' W (N 34° W),  
22.56' (22.5'), OPEN BLAZE MKD. T7SR42ES12  
A FIR, 12" (10") IN DIAM. BEARS S 65°45' W (S 66° W),  
14.27' (14.3'), OPEN BLAZE MKD. T7SR42ES13

CORNER TO SECTIONS 13 AND 18  
FOUND A 2 1/2" DIAM. ALUMINUM CAP AND ALUMINUM  
PIPE, 4" ABOVE THE GROUND WITH MOUND OF STONE  
TO CAP, CAP MARKED:



FROM WHICH: LS 1206 ACCESSORIES

A PINE, 16" (13") IN DIAM. BEARS N 66°53' E (N 69° E),  
38.11' (38.0'), OPEN BLAZE MKD. 1/4S18 BT  
A PINE, 12" (11") IN DIAM. BEARS S 12°32' W (S 13° W),  
50.14' (49.9'), OPEN BLAZE MKD. 1/4S13 BT

FROM WHICH: LS 2058 ACCESSORIES

A PINE, 7" IN DIAM. BEARS S 75°22' E,  
52.52', MKD. 1/4S18 BT  
A PINE, 13" IN DIAM. BEARS S 14°43' E,  
19.94', MKD. 1/4S18 BT

REGISTERED  
PROFESSIONAL  
LAND SURVEYOR  
*Ronald E. Stoll*  
OREGON  
JULY 15, 1983  
RONALD E. STOLL  
2058

JOB NO. 1172-890-OR  
CONTRACT NO. 53-04M3-0-0062  
SHEET 2 OF 2

RONALD E. STOLL, R.L.S. 2058

A PORTION OF  
SECTION 13  
T 7 S R 42 E W.M.  
BAKER COUNTY, OREGON  
**RECORD OF SURVEY**  
RES LAND SURVEYS, INC. 8335 PLACITA DADIVOSO  
TUCSON, ARIZONA 85704