

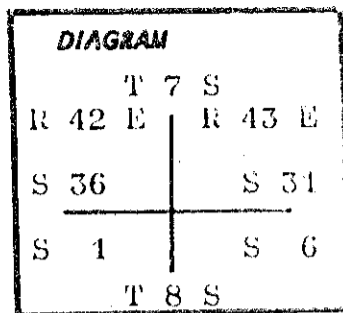
CERTIFIED RECORD OF LAND CORNER MONUMENTATION

History of original corner establishment:

Corner established by John H. Stone under GLO contract no. 235 dated July 6, 1875.

Surveyor General records state:

Set a stone 25 x 23 x 20 for corner to townships 8 and 9 south ranges 42 and 43 east (research indicates error in township numbers)



Description of corner evidence found:

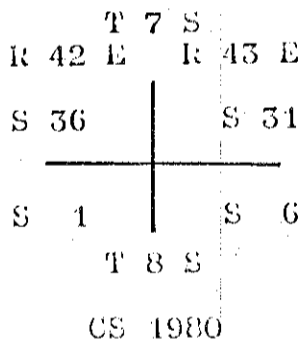
Found a basalt rock 20 x 10 x 10 inches in a mound of rocks and with 6 grooves near top.

An old rock jack bears west, 10 feet dist. from which the fence runs east and west.


Description of monument and accessories established to perpetuate the original location of this corner:

Set a 2 1/2 inch brass cap on a 1 inch iron pipe, 31 inches long and projecting 5 inches out of the ground with a surrounding rock mound.

Brass cap marked thus:



I hereby certify that the above described corner monument was properly monumented on Sept. 8, 1980, under my supervision and witnessed by Brad Gordon, Tom Fisk and Jim LeNastus.



Office of..... County of.....
 State of....., I hereby certify that the within instrument was filed in this office
 for record on the..... day of....., 19.....
 by
 (COUNTY OFFICIAL) (DEPUTY)

Form R6-710-57 (9/71)

FILED Feb 11, 1981
 BAKER COUNTY SURVEYOR
 SURVEY NO. 7-43-6
 (7-42-5)