

**CERTIFIED RECORD OF LAND CORNER MONUMENTATION**

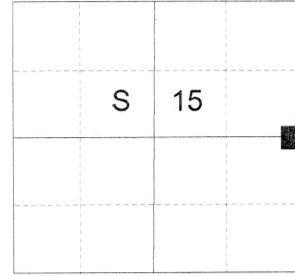
**HISTORY OF ORIGINAL CORNER ESTABLISHED:**

Corner originally established by David Thompson and Daniel Chaplin under GLO Contract Number 104, dated April 16th, 1864. Surveyor General Field Notes state:

Set post for 1/4 sec. cor. in mound of earth with charred stake, pits, trench, as per instructions.

Road Survey by C.M Foster calls the road following the Section line to the South and 30 feet South of center of Section line going East.

T 7 S R 39 E L-17



**DESCRIPTION OF CORNER EVIDENCE FOUND:**

Found a road intersection to East and South bearing maintained gravel roads amidst cultivated fields

**DESCRIPTION OF MONUMENT AND ACCESSORIES I ESTABLISHED TO MONUMENT THE ORIGINAL LOCATION OF THIS CORNER:**

At a point 30 feet North of the apparent PI of the roads, I set a 2 1/2" x 30" aluminum pipe, 32" in the ground, with 3" aluminum cap marked as shown below and in a 2 foot diameter collar of stone, from which:

**NEW BEARING OBJECTS:**

A 5/8" x 30" iron pin bears North 25°20' East, a distance of 40.93 feet with 1 1/2" aluminum cap marked NE RP BGB SURVEY MARKER.

A 5/8" x 30" iron pin bears South 79°04' East, a distance of 58.58 feet with 1 1/2" aluminum cap marked SE RP BGB SURVEY MARKER.



A 5/8" x 30" iron pin bears South 7°36' West, a distance of 56.10 feet with 1 1/2" aluminum cap marked SW RP BGB SURVEY MARKER.

A 5/8" x 30" iron pin bears North 62°27' West, a distance of 12.98 feet with 1 1/2" aluminum cap marked NW RP BGB SURVEY MARKER.

Set steel fence post approx. 1 foot North

I hereby certify that the corner was monumented on June 2, 2023.

Witness: Kyle Tucker



Renewal Date: June 30, 2025

I used a Leica GS18 with RTK in the establishment of the new accessories. Bearings and distances are measured to the center of the aluminum caps. Basis of bearing is as per Survey for Brad Allen, filed concurrently.

L-17

FILED July 19, 2023  
BAKER COUNTY SURVEYOR  
SURVEY NO. 7-39-122