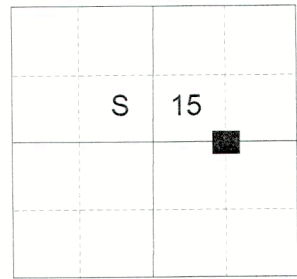


CERTIFIED RECORD OF LAND CORNER MONUMENTATION

HISTORY OF ORIGINAL CORNER ESTABLISHED:

Corner not previously established

T 7 S R 39 E L-16



DESCRIPTION OF CORNER EVIDENCE FOUND:

None

DESCRIPTION OF MONUMENT AND ACCESSORIES I ESTABLISHED TO MONUMENT THE ORIGINAL LOCATION OF THIS CORNER:

At position by Survey, I set a 5/8" x 30" iron pin, 28" in the ground, with 2 1/2" aluminum cap marked as shown below, from which:

NEW BEARING OBJECTS:


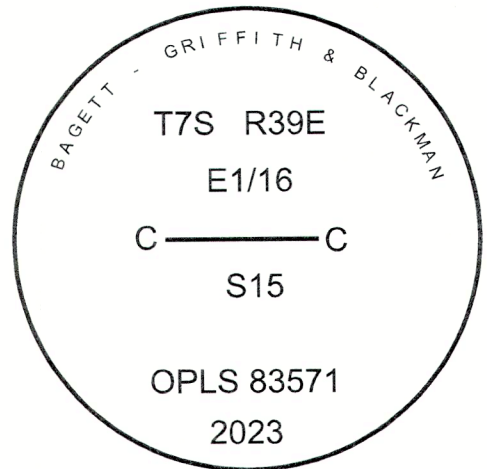
A 5/8" x 30" iron pin bears South 11°19' West, a distance of 41.11 feet with 1 1/2" aluminum cap marked S RP BGB SURVEY MARKER.

A 5/8" x 30" iron pin bears North 45°58' West, a distance of 10.71 feet with 1 1/2" aluminum cap marked N RP BGB SURVEY MARKER.

Set steel fence post approx. 1 foot South

I hereby certify that the corner was monumented on June 8, 2023.

Witness: Kyle Tucker



Renewal Date: June 30, 2025

I used a Leica GS18 with RTK in the establishment of the new accessories. Bearings and distances are measured to the center of the aluminum caps. Basis of bearing is as per Survey filed concurrently in Baker County.

L-16

FILED July 19, 2023
BAKER COUNTY SURVEYOR
SURVEY NO. 7-39-121