

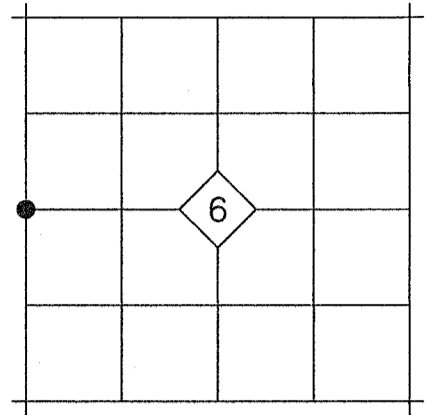
# RECORD OF LAND CORNER MONUMENTATION

**CORNER:** WEST 1/4 COR. SECTION 6, TWP. 7 S., RANGE 39 E., W.M.

**ORIGINAL SURVEY BY:** Timothy W. Davenport, U.S. Deputy Surveyor

**CONTRACT NUMBER:** 102

**CONTRACT DATE:** July 20, 1863



**ORIGINAL DESCRIPTION:** *Set qr Sec post. Made mound of earth and drove charred stake as per inst.*

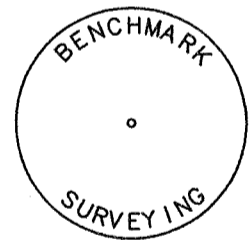
**EVIDENCE FOUND:** This corner falls in the paved surface of Anthony Lakes Highway. I declare this corner lost, and reestablished its position by proportionate measure between monuments at the northwest and southwest corners of Section 6.

## DESCRIPTION OF MONUMENTS AND ACCESSORIES SET AND METHODS USED:

At the corner point, I set a 5/8"x10" iron pin with attached 1 1/2" yellow plastic cap 12" in the ground. Top of cap is 2" below asphalt surface. Cap is marked as shown.

## From which, I SET THE FOLLOWING REFERENCE POINTS:

- ▶ A 5/8"x30" iron pin bears N.38°26'E., 51.82 ft. with attached yellow plastic cap marked BENCHMARK SURVEYING
- ▶ A 5/8"x30" iron pin bears S.89°22'14"E., 46.92 ft. with attached yellow plastic cap marked BENCHMARK SURVEYING
- ▶ A 5/8"x30" iron pin bears S.53°34'E., 45.56 ft. with attached yellow plastic cap marked BENCHMARK SURVEYING, set in a North-South fence line
- ▶ A 5/8"x30" iron pin bears N.50°44'W., 47.80 ft. with attached yellow plastic cap marked BENCHMARK SURVEYING set in a North-South fence line



Used RTK GPS to measure the reference points. See associated survey dated July 22, 2016, filed separately.

## RESTORATION BY, STAMP AND DATE:


Work Performed July 7, 2016 by:

Jason L. Hatfield, PLS  
Michael C. Springer, PLS

BENCHMARK LAND SURVEYING, INC.  
2101 Main Street  
Baker City, OR 97814  
(800) 699-0516  
www.benchmarkls.com

FILED Aug. 5, 2016  
BAKER COUNTY SURVEYOR  
SURVEY NO. 7-38-120  
7-39-75

REGISTERED  
PROFESSIONAL  
LAND SURVEYOR

  
OREGON  
NOVEMBER 30, 2007  
JASON L. HATFIELD  
#69454  
EXPIRES: 6/30/2017