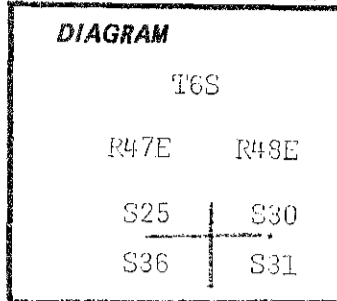


CERTIFIED RECORD OF LAND CORNER MONUMENTATION

Index File No. V-1

History of original corner establishment:



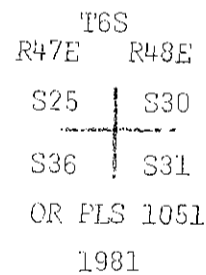
Corner was originally established under GLO contract number 707, by Willard B. Blakeslee on August 15, 1901. Surveyor General's notes state: "Set a lava stone 24 x 10 x 8 ins. 14 ins. in the grn. for the cor. to secs. 31-30-25 & 36 marked with 1 notch on the S. and 5 notches on the N. faces, from which a fir tree 20 ins. in diam. bears S02°E, 2 lks. dist. marked T6S R48E S31 BT. A pine 14 ins. in diam. brs. N50°E, 30 lks. dist. marked T6S R48E S30 BT. A fir 12 ins. in diam. brs. S60°W, 25 lks. dist. marked T6S R47E S25 BT, and a birch 6 ins. in diam. brs. S70°W, 75 lks. dist. marked T6S R47E S36 BT."

Description of corner evidence found:

Found 21 x 12 x 9 inch stone with 5 notches on East and South and 1 notch on north sides. From which a 28" pine bears N40°E., 22.9 ft., with open blaze and T6S R48E visible. No other BTs found.

Description of monument and accessories established to perpetuate the original location of this corner:

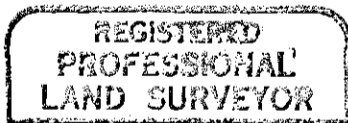
At center of the above stone set 2 1/2" x 30" galvanized pipe and brass cap marked as shown:
Set pipe 22" in the ground and mound of stone around to cap. Buried marked stone alongside.
From which by magnetic declination of N20°E:
A 24" pine bears S54°E., 84.6 ft., scribed T6S R48E S31 BT.
An 18" pine bears S63°W., 51.6 ft., scribed T6S R47E S36 BT.
A 12" fir bears N 34°W., 33.6 ft., scribed T6S R47E S25 BT.
Painted blazes red and 6" red band around. Placed 54-3s, 54-4s and brass washers stamped PLS 1051 on the BTs.
Placed 54-4 on a steel fence post 5 ft. north of the corner.



I hereby certify that the above corner monument was reestablished as herein described.

Witnesses: David Cummins
Daniel Rowland
Brian Cays

April 29, 1981



Barry B. Barbour
 OREGON
 OCT. 17, 1973
 BARRY B. BARBOUR
 1038

Office of County Surveyor..... County of..... Baker
 State of..... Oregon..... I hereby certify that the within instrument was filed in this office
 for record on the..... day of..... June....., 1981
 by
 (COUNTY OFFICIAL) (DEPUTY)

FILED July 27, 1981
 BAKER COUNTY SURVEYOR
 SURVEY NO. 6-42-11