

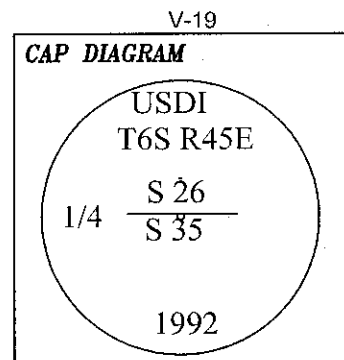


Land Surveying & Boundary Consulting

32610 Mountain Lakes Drive
Klamath Falls, OR 97601
(541) 356-2381

**CERTIFIED RECORD OF LAND
CORNER MONUMENTATION**

45° 00' 29.429" N
117° 10' 37.516" W
+/- 5 Meters.
NAD 83



Description of corner evidence found:

Chesebro & Kalb, PLS 1886, 2008

Monument Found: A stainless steel post, 2 1/2 ins. diam., with a 3 1/4 in. brass cap, firmly set, showing 26 ins. above the ground. A mound of stone 5 ft. base to top surrounds the monument. The monument falls on a very rocky 26° SW slope.

Accessories Found:

A white fir, 23 ins. diam., bears S 60° E 131.1 ft. with a healed single blaze. This tree is healthy. (Record 130.7 ft.) Griffin)

A dead white fir, 31 ins. diam., bears N 40° W 143.9 ft. with a partially healed single blaze and fragmentary scribing visible. Distance measurement is to a nail side center and 7.8 ft. above the ground. (The base of the tree is not visible from the corner.) (Griffin)

Description of monument and accessories established to perpetuate corner:

Monument Set: None.

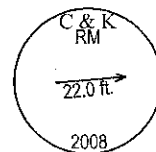
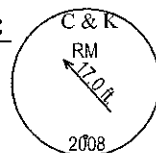
Accessories set:

A 5/8 x 30 in. rebar with 2 in. aluminum cap set 16 ins. in the ground bears S 24 1/2° E 17.0 ft. A rock mound 30 ins. base to top surrounds the rebar.

A 5/8 x 30 in. rebar with 2 in. aluminum cap set 25 ins. in the ground bears S 87° W 22.0 ft.

A rock in place, 12 x 5 x 9 ins. high, bears N 16° W 3.2 ft. marked XBO. The marks are 2 ins. high and chiseled very deep.

Note: Both rebar are driven to bedrock.



Equipment: Warren Knight staff compass with tripod, Var. 15 1/2° E,

Keson tape, clinometer, loggers tape

Crew: Richard Chesebro & Ron Grace

Date: August 22, 2008

Office of.....County Surveyor..... County of.....Baker.....

State of.....Oregon....., I hereby certify that the within was filed
in this office for record on the..... day of....., 20.....

..... by
(COUNTY OFFICIAL) (DEPUTY)

1/9/09
REGISTERED
PROFESSIONAL
LAND SURVEYOR

Richard Chesebro
OREGON
JULY 18, 1980
Richard A. Chesebro
1886

Renews: 12-31-2009

FILED Jan. 14 2009

BAKER COUNTY SURVEYOR

SURVEY NO. 6-45-167