

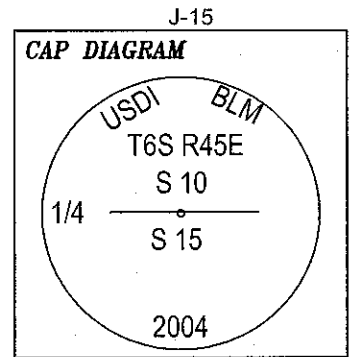


Land Surveying & Boundary Consulting

32610 Mountain Lakes Drive
Klamath Falls, OR 97601
(541) 356-2381

**CERTIFIED RECORD OF LAND
CORNER MONUMENTATION**

45° 03' 05.791" N
117° 11' 37.798" W
+/- 5 Meters.
NAD 83



History of original corner establishment:

W.B. Barr, GLO, 1884

Set: A basalt rock, 13 x 10 x 9 ins., 9 ins. in the ground marked 1/4 on the N side from which:

- A fir 5 ins. diam., bears N 65° E 10 lks. (6.6 ft.) marked 1/4 S BT.
- A fir, 6 ins. diam., bears S 40° W 120 lks. (79.2 ft.) marked 1/4 S BT.

Richard Kaiser, BLM 2004

Found: Nothing and proportioned the corner.

Set: A stainless steel post, 28 ins. long, 2 1/2 ins. diam., 18 ins. in the ground, in a mound of stone, 3 ft. base to top from which:

- The marks XBO, on a basalt boulder, 3 x 3 x 1 1/2 ft high, bear N 86° E 5.3 ft.
- A D. fir, 18 ins. diam., bears S 39 1/2° W 43.0 ft. marked 1/4 S15 BT.
- Deposit a magnet in a white plastic case at the base of the stainless steel post.
- Corner is located on toe of steep E. slope.

Description of corner evidence found:

Monument Found:

A stainless steel post, 2 1/2 ins. diam., with a 3 1/4 in. brass cap showing 12 ins. above the ground and firmly set. The monument has a mound of rocks 3 ft. base to top.

Accessories Found:

- A basalt boulder, 3 x 3 x 1 1/2 ft. high, bears N 86° E 5.3 ft. marked BXO. The marks face NE away from the cap. Measurements are taken to the X. (Kaiser)
- A spruce (record D. fir), 20 ins. diam., bears S 31° W 43.0 ft. marked 1/4 S BT on a pitched over single blaze. (Record S 39 1/2° W) (Kaiser) This tree is alive and healthy.

Description of monument and accessories established to perpetuate corner:

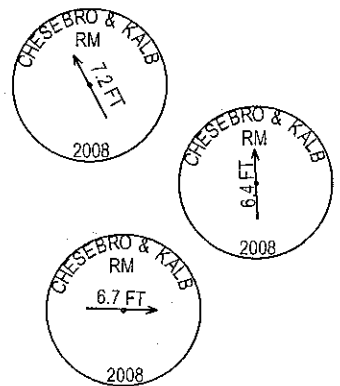
Monument Set:

None

Accessories Set:



- A 5/8 x 30 in. rebar with 2 in. aluminum cap set 21 ins. in the ground bears S 13° E 7.2 ft.
- A 5/8 x 30 in. rebar with 2 in. aluminum cap set 20 ins. in the ground bears S 1° W 6.4 ft. The rebar is set below a small rock outcrop.
- A 5/8 x 30 in. rebar with 2 in. aluminum cap set 11 ins. in the ground bears N 86° W 6.7 ft. Two large rocks are set below the rebar.

An aluminum fence post with land survey monument sign bears S 2° E 5.5 ft.



Equipment: Warren Knight staff compass with tripod, Var. 15 1/2° E,
Keson tape, clinometer, loggers tape
Crew: Richard Chesebro & Ron Grace
Date: August 6, 2008

Office of.....County...Surveyor..... County of.....Baker.....
State of.....Oregon....., I hereby certify that the within was filed
in this office for record on the..... day of....., 20.....
..... by
(COUNTY OFFICIAL) (DEPUTY)



FILED Jan. 14, 2009
BAKER COUNTY SURVEYOR
SURVEY NO. 6-45-151