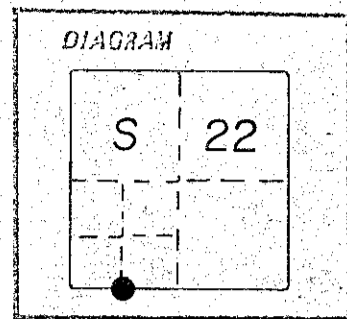


CERTIFIED RECORD OF LAND CORNER MONUMENTATION

History of original corner establishment:
Corner not previously established



Description of corner evidence found:
NONE

Description of monument and accessories I established to perpetuate the original location of this corner:

At proportionate distance, I set a 2 1/2" x 30" aluminum pipe with aluminum cap marked as shown, 29 inches in the ground, from which:

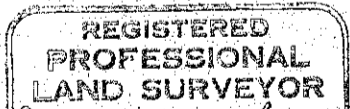
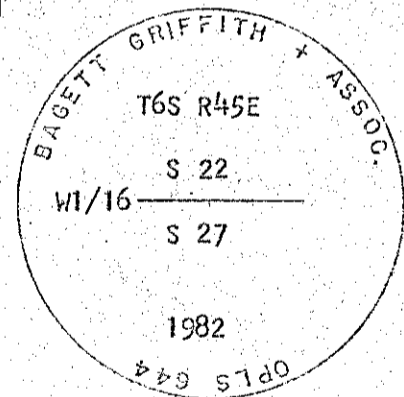
NEW BTs

- A 15 in diam spruce bears N51°E 58.0 feet marked W1/16 S22 BT
- A 10 in diam spruce bears S78°E 17.6 feet marked W1/16 S27 BT

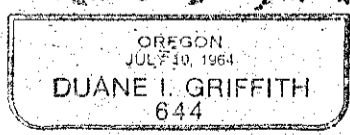
Raised mound of stone around monument

Set steel fence post approximately 5 feet Southerly with 54-2 sign and approximately 5 feet Easterly with 54-2 and 54-9 signs attached

Corner set October 11, 1982
Witnesses: Rick Robinson and Ray Crapo
See survey dated December, 1982



Handwritten signature of Duane I. Griffith



I hereby certify this corner was re-established as hereon described on the date written above

I used a steel tape and magnetic compass in the establishment of accessories. I used 20° East magnetic declination, and distances to the new BTs are to the center of the tree. I placed a brass washer marked OPLS 644 by the BT blaze of new BTs.

Office of..... County of.....
State of..... I hereby certify that the within instrument was filed in this office for record on the..... day of....., 19.....

..... by
(COUNTY OFFICIAL) (DEPUTY)

FILED Sept 16 1983
BAKER COUNTY SURVEYOR
SURVEY NO. 6-45-130

122 ✓