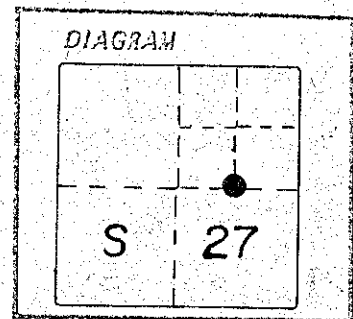


CERTIFIED RECORD OF LAND CORNER MONUMENTATION

History of original corner establishment:

Corner not previously established



Description of corner evidence found:

NONE

Description of monument and accessories I established to perpetuate the original location of this corner:

At corner position I set a 2 1/2"x30" aluminum pipe with aluminum cap marked as shown, 28 inches in the ground, from which:

New BTs

- A 12 in diam white fir bears S19°E 70.7 feet marked CE1/16 S27 BT
- A 22 in diam white fir bears S63°W 67.2 feet marked CE1/16 S27 BT

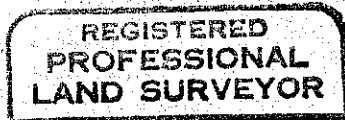
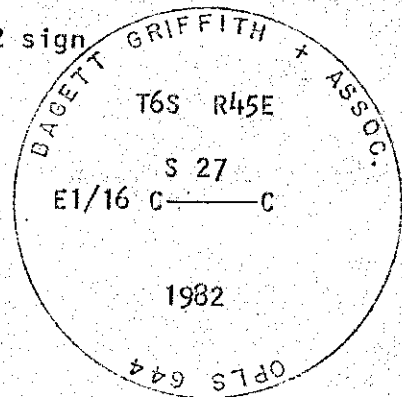
Raised mound of stone around monument

Set steel fence post approximately 5 feet Southerly with 54-2 sign and approximately 5 feet Northerly with 54-2 and 54-9 sign

Corner set October 6, 1982


Witness: Rick Robinson

See survey dated December, 1982



I hereby certify this corner was re-established as hereon described on the date written above

Handwritten signature of Duane I. Griffith



I used a steel tape and magnetic compass in the establishment of accessories. I used 20° East magnetic declination, and distances to the new BTs are to the center of the tree. I placed a brass washer marked OPLS 644 by the BT blaze of new BTs.

Office of..... County of.....
 State of..... I hereby certify that the within instrument was filed in this office
 for record on the..... day of....., 19.....
 by
 (COUNTY OFFICIAL) (DEPUTY)

FILED Sept 16 1983
 BAKER COUNTY SURVEYOR
 SURVEY NO. 6-45-124

116 ✓