

CERTIFIED RECORD OF LAND CORNER MONUMENTATION

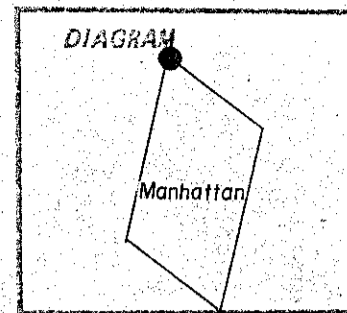
History of original corner establishment:

Corner originally established by Arthur H. Rudd, Mineral Survey number 779, under instructions dated July 17, 1914. Official record states:

Corner number 3, Manhattan lode, a X chiseled in a granite boulder 3x4 feet and 2 feet above ground, in heavy buck brush, with 3-M-779 chiseled on E face

A fir tree 6 inches in diam. bears S50°10'W, 9 feet, blazed and scribed 3-M-779-BT

Pine Creek, 40 feet wide, course S, bears E, 250 feet



Description of corner evidence found:

Found boulder 3 feet x 3 feet x 2 feet out of ground marked 3-M-767 with X below for corner point

Description of monument and accessories I established to perpetuate the original location of this corner:

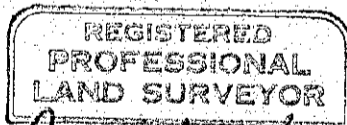
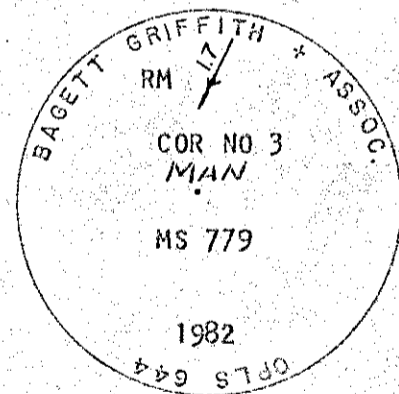
From the above described corner monument:

A granite boulder 5 feet x 2 1/2 feet x 3 1/2 feet high lying Northeast and Southwest marked X B0 on East bears S50°W, 24.3 feet.

Set a reference monument, a 2 1/2"x30" iron pipe with brass cap marked as shown, 26 inches in the ground, N52°E, 1.70 feet from the true corner point. Raised mound of stone around reference monument.

Set steel fence post approximately 5 feet Southeasterly with 54-2 and 54-4 signs and approximately 5 feet Southwesterly with 54-2 sign attached

Corner set September 25, 1982
Witness: Rick Robinson
See survey dated December, 1982



I hereby certify this corner was re-established as hereon described on the date written above

I used a steel tape and magnetic compass in the establishment of accessories. I used 20° East magnetic declination, and distances to the new BTs are to the center of the tree. I placed a brass washer marked OPLS 644 by the BT blaze of new BTs.

Office of..... County of.....
State of....., I hereby certify that the within instrument was filed in this office for record on the..... day of....., 19.....

(COUNTY OFFICIAL) by (DEPUTY)

FILED Sept 16 1983
BAKER COUNTY SURVEYOR
SURVEY NO. 6-45-123

115 ✓