

CERTIFIED RECORD OF LAND CORNER MONUMENTATION

History of original corner establishment:

Corner originally established by Arthur H. Rudd, Mineral Survey Number 779, under instructions dated July 17, 1914. Official record states:

For corner number 2, Manhattan lode, a X on a granite boulder  $3\frac{1}{2} \times 3\frac{1}{2}$  feet and 2 feet above ground, on lower bank of ditch, with 2-M-779 chiseled below.

A cottonwood tree 6 inches in diam bears  $S20^{\circ}30'W$ , 27 feet, blazed and scribed 2-M-779-BT

A cottonwood tree 8 inches in diam bears  $S8^{\circ}15'E$ , blazed and scribed 2-M-779-BT

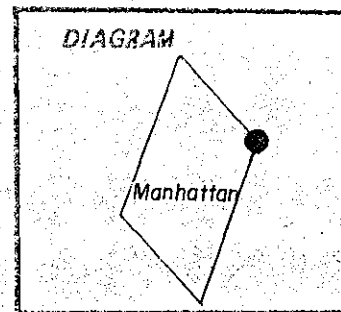
Pine creek 35 feet wide, course S bears E, 40 feet

Description of corner evidence found:

Found boulder  $2\frac{1}{2}$  feet x  $2\frac{1}{2}$  feet covered with slough, marked X at corner point and 2-m-767 below

Found a 24 in diam cottonwood, blaze evident, bears  $S8^{\circ}E$ , 29.0 feet, live and vigorous

Found a 18 in diam cottonwood, scribes visible, bears  $S20^{\circ}W$ , 27.0 feet, sickly



Description of monument and accessories established to perpetuate the original location of this corner:

From the above described found corner monument:

NEW BT

A 24 in diam spruce bears  $S28^{\circ}W$ , 19.1 feet marked COR 2 M 779 BT

Set a reference monument, a  $2\frac{1}{2} \times 30$ " iron pipe with brass cap marked as shown, 25 inches in the ground, at a point  $S71^{\circ}E$ , 2.70 feet from the true corner point.

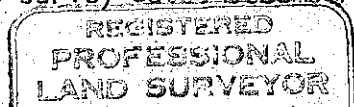
Raised mound of stone around reference monument

Set steel fence post approximately 5 feet Northeasterly from true corner with 54-2 sign and approximately 5 feet Northwesterly from true corner with 54-2 and 5404 signs attached.

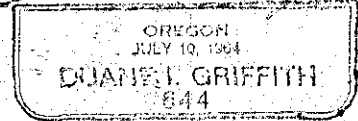
Corner set September 25, 1982

Witness: Rick Robinson

See survey dated December, 1982




*Duane L. Griffith*



I hereby certify this corner was re-established as hereon described on the date written above

I used a steel tape and magnetic compass in the establishment of accessories. I used  $20^{\circ}$  East magnetic declination, and distances to the new BTs are to the center of the tree. I placed a brass washer marked OPLS 644 by the BT blaze of new BTs.



Office of..... County of.....  
 State of....., I hereby certify that the within instrument was filed in this office  
 for record on the..... day of....., 19.....

..... by .....  
 (COUNTY OFFICIAL) (DEPUTY)

Form R6-7100-57 (9/71)

FILED Sept 16 1983  
 BAKER COUNTY SURVEYOR  
 SURVEY NO. 6-45-118

U.S. GPO--198-276

110 ✓