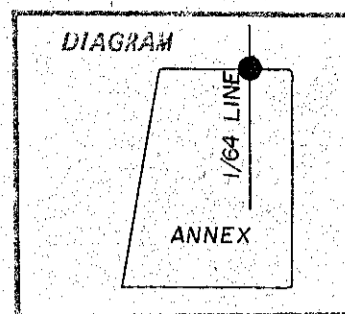


CERTIFIED RECORD OF LAND CORNER MONUMENTATION

History of original corner establishment:

Corner not previously established



Description of corner evidence found:

NONE

Description of monument and accessories I established to perpetuate the original location of this corner:

At the intersection of the North line of Annex Elacer and the 1/64 line, I set a 2 1/2" x 30" iron pipe with brass cap marked as shown, 26 inches in the ground, from which:

NEW BTs

- A 8 in diam spruce bears S46°E, 18.7 feet marked AN 6 BT
- A 8 in diam tamarack bears S65°W, 26.2 feet marked AN 6 BT

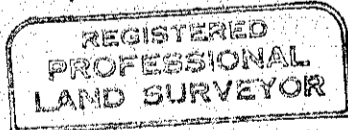
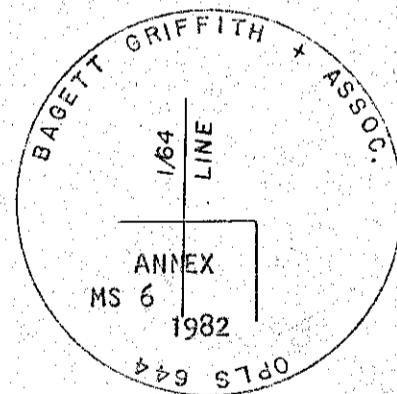
Raised mound of stone around monument

Set steel fence post approximately 5 feet Westerly with 54-2 sign and approximately 5 feet Northerly with 54-2 and 54-4 signs attached

Corner set October 4, 1982

Witnesses: Greg Blackman, Rick Robinson and Ray Crapo

See survey dated December, 1982



I hereby certify this corner was re-established as hereon described on the date written above

*Duane I. Griffith*

OREGON  
JULY 10, 1964  
DUANE I. GRIFFITH  
644

I used a steel tape and magnetic compass in the establishment of accessories. I used 20° East magnetic declination, and distances to the new BTs are to the center of the tree. I placed a brass washer marked OPLS 644 by the BT blaze of new BTs.

Office of..... County of.....

State of....., I hereby certify that the within instrument was filed in this office for record on the..... day of....., 19.....

..... by ..... (COUNTY OFFICIAL) (DEPUTY)

Form RG-7100-57 (9/71)

FILED Sept 16 1983  
BAKER COUNTY SURVEYOR  
SURVEY NO. 6-45-112

2 GPO-793-276

103 ✓