

CERTIFIED RECORD OF LAND CORNER MONUMENTATION

History of original corner establishment:

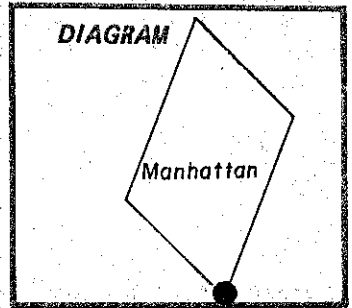
Corner originally established by Arthur H Rudd, Mineral Survey Number 779, under instructions dated July 17, 1914. Official record states:

For corner number 1, Manhattan lode, set a granite stone 38x12x4 inches, set 20 inches in the ground on hillside, facing E chiseled X at corner point and 1-M-779 on E face

A fir tree 12 inches in diam bears N 53°45'E, 4 feet blazed and scribed 1-M-779-BT

A fir tree 12 inches in diam bears S76°30'E, 4 feet blazed and scribed 1-M-779-BT

Corner remonumented by William L Hanley, Survey number 6-45-18. Official record states: Found marked stone and rotted stump for Northeast bearing tree. Set 2½ inch brass cap on a 2 inch pipe with surrounding rock mound. Buried stone East and alongside of brass cap monument. New BTs: A fir 18 in diam bears S11°E, 10.4 feet marked 1-M-779-BT; A fir 22 in diam bears N56°E, 16.6 feet marked 1-M-779-BT



Description of corner evidence found:

Found brass cap monument marked as shown below, in mound of stone

Found a 22 in diam white fir, S11°E 10.4 feet, scribes visible, tree live and vigorous

Found 22 in diam white fir, N56°E 16.6 feet, scribes visible, tree sickly

Description of monument and accessories I established to perpetuate the original location of this corner:

From the above described monument:

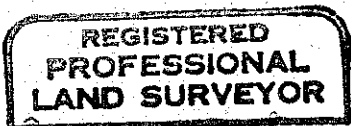
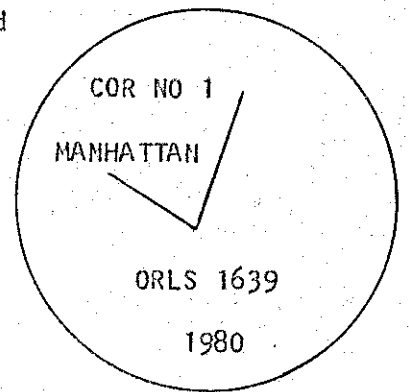
NEW BTs

A 20 in diam white fir bears S66°W, 26.8 feet marked 1-M-779-BT

Set steel fence post approximately 5 feet Southwesterly with 54-2 sign and approximately 5 feet Northwesterly with 54-2 and 54-4 sign attached

Corner updated September 26, 1982
Witnesses: Rick Robinson and Ray Crapo

See survey Dated December, 1982



Duane I. Griffith

I hereby certify this corner was re-established as hereon described on the date written above

I used a steel tape and magnetic compass in the establishment of the accessories. I used 20° East magnetic declination, and distances to the new BTs are to the center of the tree. I placed a brass washer marked OPLS 644 by the blaze of new BTs.

Office of..... County of.....
State of....., I hereby certify that the within instrument was filed in this office for record on the..... day of....., 19.....
..... by.....
(COUNTY OFFICIAL) (DEPUTY)

Form R6-7100-57 (9/71)

FILED Sept 16 1983
BAKER COUNTY SURVEYOR
SURVEY NO. 6-45-107

☆ GPO—798-276

98 ✓