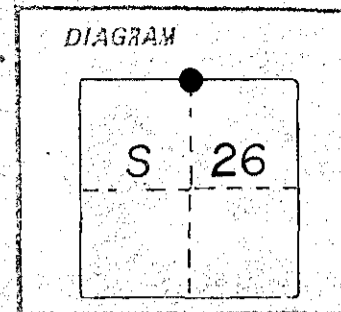


CERTIFIED RECORD OF LAND CORNER MONUMENTATION

History of original corner establishment:  
Corner originally established by W.B. Barr under GLO contract No. 503, dated May 23, 1884. Surveyor General record states;

Set basalt rock 16x12x6 ins 11 inches in the ground for 1/4 sec corner marked 1/4 on the N side. Raised mound of rock alongside.



Description of corner evidence found:

NONE

Description of monument and accessories I established to perpetuate the original location of this corner:

At proportionate position, I set a 2 1/2"x30" aluminum pipe with aluminum cap marked as shown 26 inches in the ground from which:

NEW BTs

A 12 in diam tamarack bears S50°W 97.8 feet marked 1/4 S26 BT

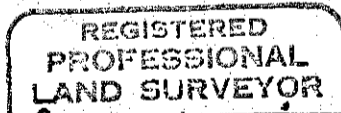

A 10 in diam alpine fir bears N48°W 39.6 feet marked 1/4 S23 BT

Raised mound of stone around monument  
Set steel post approximately 5 feet  
Westerly with 54-4 sign attached

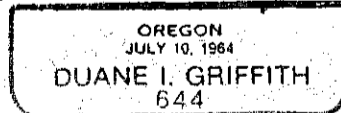
Corner set September 2, 1982

Witnesses: Greg Blackman, Rick Robinson and Ray Crapo

See survey dated December, 1982



*Duane I. Griffith*



I hereby certify this corner was re-established as hereon described on the date written above

I used a steel tape and magnetic compass in the establishment of accessories. I used 20° East magnetic declination, and distances to the new BTs are to the center of the tree. I placed a brass washer marked OPLS 644 by the BT blaze of new BTs.

Office of..... County of.....

State of....., I hereby certify that the within instrument was filed in this office for record on the..... day of....., 19.....

..... by .....  
(COUNTY OFFICIAL) (DEPUTY)

Form RS-7100-57 (9/71)

FILED Sept 16, 1983  
BAKER COUNTY SURVEYOR  
SURVEY NO. 6-45-62

52 ✓