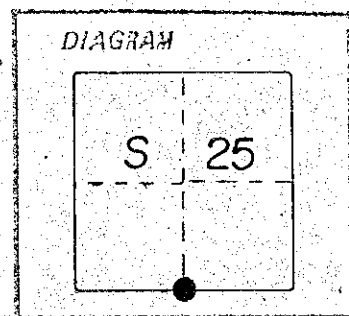


CERTIFIED RECORD OF LAND CORNER MONUMENTATION

History of original corner establishment:  
Corner originally established by W.B. Sarr under GLO contract No. 503, dated May 23, 1884. Surveyor General record states;

Set volcanic rock 18x14x12 ins 12 inches in the ground for 1/4 sec corner marked 1/4 S on the N side from which:

A fir 10 in diam bears N5°E 102 lks dist marked 1/4 S BT  
A fir 8 in diam bears S63°W 150 lks dist marked 1/4 S BT



Description of corner evidence found:

NONE

Description of monument and accessories I established to perpetuate the original location of this corner:

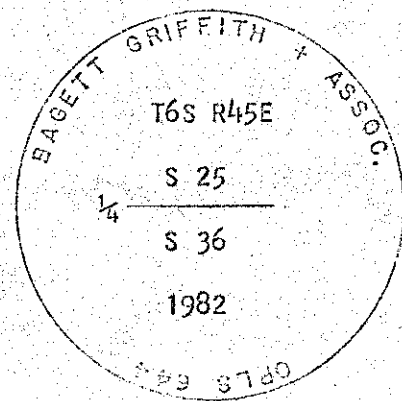
At proportionate distance I set a 2 1/2'x30" aluminum pipe with aluminum cap marked as shown, 24 inches in the ground from which:

A 12 in diam white fir bears N38°E, 8.5 feet marked 1/4 S25 BT  
A 30 in diam white fir bears S55°W, 31.8 feet marked 1/4 S36 BT

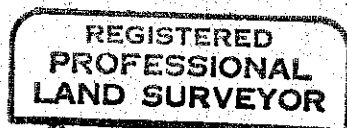
Raised mound of stone around monument.  
Set steel fence post approximately 5 feet Westerly with 54-4 sign attached

Corner set September 2, 1982  
Witnesses: Rick Robinson and Ray Crapo

See survey dated December, 1982



I hereby certify this corner was re-established as hereon described on the date written above



*Duane I. Griffith*  
OREGON  
JULY 10, 1964  
DUANE I. GRIFFITH  
644

I used a steel tape and magnetic compass in the establishment of accessories. I used 20° East magnetic declination, and distances to the new BTs are to the center of the tree. I placed a brass washer marked OPLS 644 by the BT blaze of new BTs.

Office of..... County of.....  
State of....., I hereby certify that the within instrument was filed in this office for record on the..... day of....., 19.....  
..... by .....

(COUNTY OFFICIAL)

(DEPUTY)

Form R6-7100-57 (9/71)

FILED Sept 16 1983  
BAKER COUNTY SURVEYOR  
SURVEY NO. 6-45-54

43