

R-11

1/4 Corner of Sections 21/28
William B. Barr, August 30, 1884:

Set a granite rock 12 X 10 X 7, 8 ins. in the ground, marked 1/4 on N. side, from which:
A Black Pine, 15 ins. in diam., bears N 22E, 14 lks. dist. marked 1/4 S.BT.
A Black Pine, 15 ins. in diam., bears S 25E, 47 lks. dist. marked 1/4 S.BT.

William L Hanley, ORLS No. 1639, 1985

Found:
Marked Stone of record dimensions
A Windblow bears N 22E, 14 lks. dist., with no visible scribes in rotten wood
A Root-hole bears S 25E, 47 lks. dist.

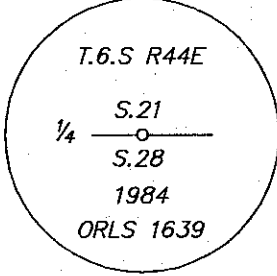
Set:
A 2 1/2 ins. Aluminum Cap on 2 ins. Aluminum pipe 30 ins. long 25 ins. in ground with surrounding rock mound and 6 ft. steel fence post alongside with sign 54-9 attached.
Buried marked stone monument alongside.

New BT's:
A Fir, 10 ins. in diam., bears N 34W, 20.8 ft. dist. marked 1/4 S.21 BT.
A Fir, 12 ins. in diam., bears S 78W, 18.5 ft. dist. marked 1/4 S.28 BT.
Attached 54-3 and 54-9 signs to both BT's, with brass washer marked PLS 1639 nailed flush with BT blaze.

Robert C. Lamburth, ORLS No. 2367, Glahe & Assoc., 2008

Found: 2 1/2 ins. Aluminum Cap, on 2 ins. Aluminum Pipe. per Baker County Surveyor's File No. 6-44-33, marked as shown.
A Fir, 13 ins. in diam. (with dead top), bears S 75W, 18.5 ft. dist. with visible scribe.
A Fir, 11 ins. in diam. (dead), bears N 34W, 20.8 ft. dist.
S Steel Fence post W/LSM sign bears North 3 ft. ±.
K-tags on large firs in NE & NW quadrants.

New BT's:
A Fir, 19 ins. in diam., bears N 41E, 41.7 ft. dist. marked 1/4 S.21 BT.
A Larch, 18 ins. in diam., bears S 2W, 27.8 ft. dist. marked 1/4 S.28 BT.
A Spruce, 12 ins. in diam., bears S 39W, 33.9 ft. dist. marked 1/4 S.28 BT.
A Fir, 12 ins. in diam., bears N 54W, 25.9 ft. dist. marked 1/4 S.21 BT.
All BT's fixed with BT tag, LSM sign, Washer W/LS No. 2367
(Certified Cor. Rec. filed 10/27/08, Surv No. 6-44-72, Pres. No. 116)



T-9

1/4 Corner of Sections 29/28
William B. Barr, August 29, 1884:

Set a volcanic rock 20 X 6 X 5, 15 ins. in the ground, marked 1/4 on the W. side, from which:
A Black Pine, 8 ins. in diam., bears S 59W, 27 lks. dist. marked 1/4 S.BT.
A Black Pine, 6 ins. in diam., bears N 87E, 31 lks. dist. marked 1/4 S.BT.

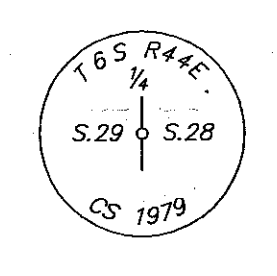
William L Hanley, ORLS No. 1639, 1979

Found:
A stone 19 X 7 X 7 ins. firmly set with 1/4 marked on N. Face
A Lodgepole Pine, dead and standing, 14 ins. in dia., marked 1/4 S.BT for Section 29 BT.
A Pine, downed and rotting, 12 ins. in Dia., with BT visible for Section 28 BT.
Set:

A 2 1/2 ins. Brass Cap on 1 ins. Iron pipe 31 ins. long 25 ins. in ground with surrounding rock mound.
New BT's:
A Fir, 9 ins. in diam., bears S 76W, 18.9 ft. dist. marked 1/4 S.29 BT.
A Fir, 10 ins. in diam., bears S 51E, 31.2 ft. dist. marked 1/4 S.28 BT.
Attached 54-3 sign to both BT's, with brass washer marked PLS 1639 nailed flush with BT blaze.

Robert C. Lamburth, ORLS No. 2367, Glahe & Assoc., 2008

Found: 2 ins. Brass Cap, on 1 ins. IP. per Baker County Surveyor's File No. 6-44-8, marked as shown.
A Fir, 18 ins. in diam., bears S 51E, 31.2 ft. dist., with healed blaze.
A Fir, 15 ins. in diam., bears S 76W, 18.9 ft. dist., with healed blaze.
K-tags in SW & NW quadrants.
Witness post bears East, 3 ft. ±.
Property Boundary post bears West 10 ft. ±.
New BT's:
Repainted existing BT's
A Pine, 24 ins. in diam., bears N 8W, 46.9 ft. dist. marked 1/4 S.29 BT.
A Larch, 28 ins. in diam., bears S 6E, 82.8 ft. dist. marked 1/4 S.28 BT.
(Certified Cor. Rec. filed 10/27/08, Surv No. 6-44-73, Pres. No. 117)



T-10

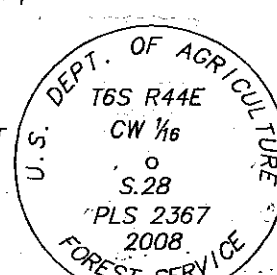
C-W 1/8 Corner of Section 28
No Original Record

William L Hanley, ORLS No. 1639, 1985

Set:
A 2 1/2 ins. Aluminum Cap on 2 ins. Aluminum pipe 31 ins. long 27 ins. in ground with surrounding rock mound and 6 ft. steel fence post alongside with 54-4 sign attached.
Establish BT's:
A Pine, 7 ins. in diam., bears N 7 1/2E, 122.1 ft. dist. marked CW 1/8 S.28 BT.
A Pine, 9 ins. in diam., bears N 34E, 114.5 ft. dist. marked CW 1/8 S.28 BT.
Attached 54-3 sign to both BT's, with brass washer marked PLS 1639 nailed flush with BT blaze.

Robert C. Lamburth, ORLS No. 2367, Glahe & Assoc., 2008

The BLM's repositioning of the South 1/4 Corner of Section 28 warrants a new section subdivision, therefore:
The position of the 2 1/2 ins. Aluminum Cap set by ORLS No.1639 bears S 89°28'10"W, 169.16 ft. dist. from new position. I therefore sawed off the existing monument below ground level, destroyed the marks on the bearing trees, removed all signs and tags and painted over the blazes and existing red paint with black paint.
Set Monument at new breakdown position:
A standard 3 1/4 ins. USDA Aluminum Monument, 30 ins. long, 24 ins. in the ground, marked as shown, from which:
A Fir, 24 ins. in diam., bears S 50E, 32.4 ft. dist., scribed CW 1/8 S28 BT
A Fir, 12 ins. in diam., bears S 11W, 11.3 ft. dist., scribed CW 1/8 S28 BT
A 6 ft. steel post W/LSM and Property boundary sign bears South 5 ft. ±.
A 6 ft. steel post with Property boundary sign bears West 5 ft. ±.
(Certified Cor. Rec. filed 10/27/08, Surv No. 6-44-74, Pres. No. 118)



T-11


C-1/4 Corner of Section 28
No Original Record

William L Hanley, ORLS No. 1639, 1985

Set:
A 2 1/2 ins. Aluminum Cap on 2 ins. Aluminum pipe 31 ins. long 27 ins. in ground with surrounding rock mound and 6 ft. steel fence post alongside with 54-4 sign attached.
Establish BT's:
A Fir, 7 ins. in diam., bears N 8 1/2E, 18.8 ft. dist. marked C 1/4 S28 BT.
A Fir, 13 ins. in diam., bears N 66W, 31.2 ft. dist. marked C 1/4 S28 BT.
Attached 54-3 sign to both BT's, with brass washer marked PLS 1639 nailed flush with BT blaze.

Robert C. Lamburth, ORLS No. 2367, Glahe & Assoc., 2008

The BLM's repositioning of the South 1/4 Corner of Section 28 warrants a new section subdivision, therefore:
The position of the 2 1/2 ins. Aluminum Cap set by ORLS No.1639 bears S 89°28'10"W, 339.03 ft. dist. from new position. I therefore sawed off the existing monument below ground level, destroyed the marks on the bearing trees, removed all signs and tags and painted over the blazes and existing red paint with black paint.
Set Monument at new breakdown position:
A standard 3 1/4 ins. USDA Aluminum Monument, 30 ins. long, 24 ins. in the ground, marked as shown, from which:
A Fir, 17 ins. in diam., bears N 23E, 17.7 ft. dist., scribed C 1/4 S28 BT
A Fir, 16 ins. in diam., bears S 57E, 32.4 ft. dist., scribed C 1/4 S28 BT
A Pine, 36 ins. in diam., bears S 46W, 44.6 ft. dist., scribed C 1/4 S28 BT
A Pine, 20 ins. in diam., bears N 18W, 28.8 ft. dist., scribed C 1/4 S28 BT
A 6 ft. steel post W/LSM sign bears Southwest 3 ft. ±.
(Certified Cor. Rec. filed 10/27/08, Surv No. 6-44-75, Pres. No. 119)



T-13

1/4 Corner of Sections 28/27
William B. Barr, August 26, 1884:

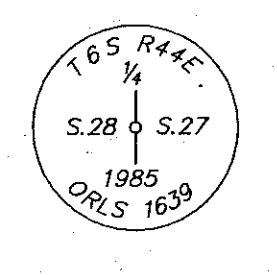
A fir 5 ins. in dia., for 1/4 Sec. Cor., marked 1/4 S on the W. side, from which:
A Tamarack, 10 ins. in diam., bears N 39W, 15 lks. dist. marked 1/4 S.BT.
A Fir, 4 ins. in diam., bears S 86E, 25 lks. dist. marked 1/4 S.BT.

William L Hanley, ORLS No. 1639, 1985

Found:
No original evidence found
Set: At single proportion position:
A 2 1/2 ins. Aluminum Cap on 2 ins. Aluminum pipe 30 ins. long 16 ins. in ground to bedrock with surrounding rock mound and 6 ft. steel fence post alongside with sign 54-9 attached.
New BT's:
A Fir, 15 ins. in diam., bears N 58E, 17.9 ft. dist. marked 1/4 S.27 BT.
A Fir, 9 ins. in diam., bears N 03°30'W, 43.5 ft. dist. marked 1/4 S.28 BT.
Attached 54-3 and 54-9 signs to both BT's, with brass washer marked PLS 1639 nailed flush with BT blaze.

Robert C. Lamburth, ORLS No. 2367, Glahe & Assoc., 2008

Found: 2 1/2 ins. Aluminum Cap, on 2 ins. Aluminum Pipe in rock mound. per Baker County Surveyor's File No. 6-44-41, marked as shown.
A Dead Fir bears N 58E, 17 ft. dist., with healed blaze.
A Fir, 13 ins. in diam., bears N 03°30'W, 43.5 ft. dist., with healed blaze.
Reset Witness post, East, 3 ft. ±, Repainted existing BT's
New BT's:
A Fir, 18 ins. in diam., bears S 88E, 28.5 ft. dist. marked 1/4 S.27 BT.
A Pine, 36 ins. in diam., bears S 14W, 47.7 ft. dist. marked 1/4 S.28 BT.
A Pine, 30 ins. in diam., bears S 40W, 50.8 ft. dist. marked 1/4 S.28 BT.
(Certified Cor. Rec. filed 10/27/08, Surv No. 6-44-76, Pres. No. 120)



V-10

W-1/8 Corner of Section 28/33
No Original Record

William L Hanley, ORLS No. 1639, 1985

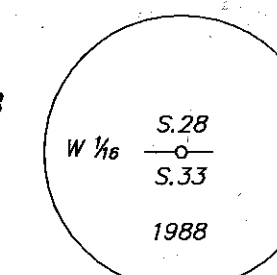
Set:
A 2 1/2 ins. Aluminum Cap on 2 ins. Aluminum pipe 31 ins. long 27 ins. in ground with surrounding rock mound and 6 ft. steel fence post alongside with 54-4 sign attached.
Establish BT's:
A Fir, 12 ins. in diam., bears S 57 1/2E, 62.5 ft. dist. marked W 1/8 S33 BT.
A Fir, 12 ins. in diam., bears N 39 1/2E, 81.8 ft. dist. marked W 1/8 S28 BT.
Attached 54-3 sign to both BT's, with brass washer marked PLS 1639 nailed flush with BT blaze.

BLM, Lawrence D. Holmes, 1988

Found:
(Calculated position of Corner established by William L. Hanley bears N 89°20'W, 5.135 chs. dist.)
Set: A stainless steel post, 28 ins. long, 2 1/2 ins. diam., 24 ins. in the ground, with Brass Cap mkd. as shown from which new bearing trees:
A Fir, 16 ins. diam., bears S 46E., 7 lks. dist., mkd. W 1/8 S33 BT
A Fir, 15 ins. diam., bears N 62W, 31 lks. dist., mkd. W 1/8 S28 BT.

Robert C. Lamburth, ORLS No. 2367, Glahe & Assoc., 2008

Found:
3 1/4 ins. BLM Brass Cap on Stainless Steel post, 0.3 ft. above ground, marked as shown, from which:
A Fir, 24 ins. in diam., bears S 46E, 4.6 ft. dist., with visible scribe
A Fir, 24 ins. in diam., bears N 62W, 20.5 ft. dist., with visible scribe
New BT's:
A Fir, 8 ins. in diam., bears N 72E, 28.4 ft. dist., scribed W 1/8 S28 BT
A Fir, 25 ins. in diam., bears N 12E, 35.3 ft. dist., scribed W 1/8 S28 BT
The position of the 2 1/2 ins. Aluminum Cap set by ORLS No.1639 bears N 89°25'59"W, 338.03 ft. dist. from the BLM position. I therefore sawed off the existing monument below ground level, destroyed the marks on the bearing trees, removed all signs and tags and painted over the blazes and existing red paint with black paint.
(Certified Cor. Rec. filed 10/27/08, Surv No. 6-44-78, Pres. No. 122)



RECORD OF SURVEY

EAST EAGLE RERUN CADASTRAL SURVEY
CONTRACT NO. AG-04M3-D-07-0033
DEPENDENT RESURVEY AND SUBDIVISION
OF SECTIONS 28, 32 AND 33 TOWNSHIP 6 S., RANGE 44E., W.M.
BAKER COUNTY, OREGON

V-9

Corner of Sections 28, 29, 32 & 33
William B. Barr, August 26, 1884:

Set a post 4 ft. long, 4 ins. diam., 24 ins. in the ground, for cor. to Secs. 28, 29, 32 & 33, marked T6S S28 on NE, R44E S33 on the SE, S32 on the SW and S29 on the NW faces, with 1 notch on the S. and 4 notches on the E. edges from which:
A Tamarack, 5 ins. in diam., bears N 87E, 24 lks. dist. marked T6S R44E S28 BT.
A Black Pine, 18 ins. in diam., bears N 3W, 30 lks. dist. marked T6S R44E S29 BT.
A Black Pine, 6 ins. in diam., bears S 31W, 15 lks. dist. marked T6S R44E S32 BT.
A Black Pine, 12 ins. in diam., bears S 28E, 24 lks. dist. marked T6S R44E S33 BT.

James D. Hanley, ORLS No. 1206, 1979

Found:
Section 33 Bearing Tree which is green and in good shape
A 1 ins. Iron pipe for corner set by persons unknown.
Set:
A 2 1/2 ins. Brass Cap on 1 ins. Iron pipe 31 ins. long and projecting 6 ins. out of the ground with a surrounding rock mound.

William L Hanley, ORLS No. 1639, 1985

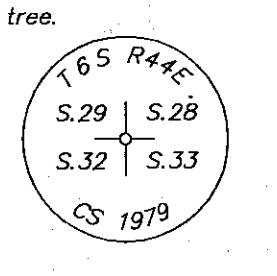
Found:
A 2 1/2 ins. Brass Cap on 1 ins. Iron pipe in small rock mound per survey no. 6-44-5 improved surrounding rock mound around corner monument and set a 6 ft. steel fence post alongside with sign 54-9 attached.
New BT's:
A Tamarack, 7 ins. in diam., bears N 69W, 32.7 ft. dist. marked T6S R44E S.29 BT.
A Fir, 14 ins. in diam., bears N 06E, 32.3 ft. dist. marked T6S R44E S.28 BT.
A Fir, 9 ins. in diam., bears S 44E, 15.2 ft. dist. marked T6S R44E S.33 BT.
A Tamarack, 8 ins. in diam., bears S 10W, 77.4 ft. dist. marked T6S R44E S.32 BT.
Attached 54-3 and 54-9 signs to both BT's, with brass washer marked PLS 1639 nailed flush with BT blaze.

BLM, Lawrence D. Holmes, 1988

Found:
The cor. of secs. 28, 29, 32 and 33, perpetuated and recorded by James D. Hanley, Registered Land Surveyor No. 1206, in 1979, monumented with an iron pipe, 1 in. diam., firmly set, projecting 4 ins. above ground, with brass cap marked as shown: from which the remains of an original bearing tree:
A lodgepole pine snag, 9 ins. diam., bears S.28E, 24 lks. dist., with scribe marks T6S R44E S33 visible on partially healed blaze.
And bearing trees marked by Hanley:
A fir, 13 ins. diam., bears N.16E, 48.5 lks. dist., with scribe marks T6S R44E S28 BT visible on partially healed blaze. (Note BLM error in notes, tree should be N06E)
A fir, 8 ins. diam., bears S.44E, 23 lks. dist., with scribe marks T6S R44E S33 BT visible on partially healed blaze.
A fir, 9 ins. diam., bears S.10W, 117 lks. dist., with scribe marks T6S R44E S32 BT visible on partially healed blaze.
A Larch, 8 ins. diam., bears N.69W, 51 lks. dist., with scribe marks T6S R44E S29 BT visible on partially healed blaze.

Robert C. Lamburth, ORLS No. 2367, Glahe & Assoc., 2008

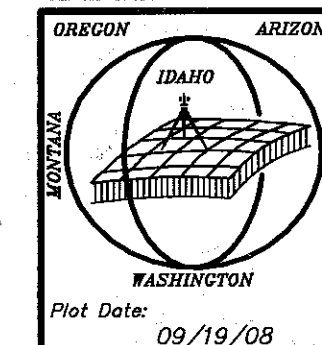
Found:
A 2 1/2 ins. Brass Cap on 1 ins. Iron pipe in small rock mound, per Baker County Surveyor's File No. 6-44-5, marked as shown.
A Fir, 14 ins. in diam., bears S 44E, 15.2 ft. dist. GLO pine stump is wired to this tree.
A Larch, 15 ins. in diam., bears N 69W, 32.7 ft. dist., with healed blaze.
A Fir, 25 ins. in diam., bears N 6E, 32.3 ft. dist., with healed blaze.
Steel fence post bears North, 3 ft. ±
K-tag on 8 ins. fir in SW quadrant.
New BT's:
Repainted existing BT's
A Fir, 8 ins. in diam., bears S 47W, 14.7 ft. dist. marked T6S R44E S.32 BT.
(Certified Cor. Rec. filed 10/27/08, Surv No. 6-44-77, Pres. No. 121)



REGISTERED PROFESSIONAL LAND SURVEYOR

Robert C. Lamburth
11/11/08
OREGON
July 28, 1988
ROBERT C. LAMBURTH
2367

FILED Nov. 16, 2008
BAKER COUNTY SURVEYOR
SURVEY NO. 6-44-86



RECORD OF SURVEY FOR EAST EAGLE RERUN CADASTRAL SURVEY
GLAHE & ASSOCIATES, INC.
PROFESSIONAL LAND SURVEYORS
303 Church Street
Sandpoint, Idaho 83864
208-265-4474
Scale: 1 in. = 400 ft.
Checked By: RCL
Drawn By: D.P. Evans
Date: August, 2008
Sheet: 3 of 4