

CERTIFIED RECORD OF LAND CORNER MONUMENTATION

Z-5

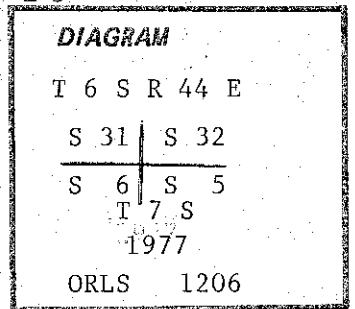
History of original corner establishment:

Corner established by W. B. Barr under GLO contract No. 503 dated May 23, 1884.

Surveyor's General records state:

Set post 4 ft long 4 ins dia 24 ins in ground for cor to secs 5. 6. 31 & 32 marked T6SS32 on the NE, T7SR44ES5 on the SE, S6 on the SW and S31 on the NW faces with 5 notches on the E and 1 notch on the W faces from which:

- A pine 24 ins dia bears N40°E, 62 lks dist mkd T6SR44ES32 BT.
- A pine 36 ins dia bears S24°E, 36 lks dist mkd T7SR44ES5 BT.
- A pine 24 ins dia bears S25½°W, 28 lks dist mkd T7SR44ES6 BT.
- A pine 22 ins dia bears N80°W, 94 lks dist mkd T6SR44ES31 BT.



Corner REESTABLISHED by William L. Hanley on May 13, 1977, and filed record of survey no. 6-44-3....Set a 2½" brass cap on a 1" iron pipe, 31" long, 24" in the ground with a surrounding dirt and rock mound, as shown in corner diagram.

Description of corner evidence found:

- Found 2½" brass cap on 1" iron pipe in small rock mound per survey no. 6-44-5.
- A pine 32 ins dia bears N40°E, 40.9 ft with partially healed blaze.
- A sawed stump 30 ins dia bears S24°E, 23.7 ft with full scribes.
- A pine 34 ins dia bears N80°W, 61.6 ft with full scribes.
- No trace of 6 BT.

Description of monument and accessories established to perpetuate the original location of this corner:

Improved surrounding rock mound around corner monument and set a 6 foot steel fence post alongside with a sign 54-9 attached.

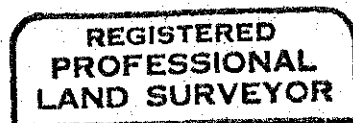
New bearing trees established:

- A fir 14 ins dia bears S09°W, 55.3 ft mkd T7SR44ES6 BT.
- A fir 16 ins dia bears S32°E, 33.2 ft mkd T7SR44ES5 BT.


Each original bearing tree and each new bearing tree has signs 54-3 and 54-9 attached below a 6 in band of red paint, additionally each new bearing tree has a brass washer marked PLS 1639 nailed flush with BT blaze.

I hereby certify that the above corner monument was properly maintained to U.S.F.S. standards under my supervision and witnessed by Jim DeMastus and Daryl Schuchardt on Sept. 26, 1984.

Witnessed : Jim DeMastus



William L. Hanley



Office of...County...Surveyor..... County of Baker.....
State of Oregon....., I hereby certify that the within instrument was filed in this office
for record on the..... day of....., 19.....

..... by
(COUNTY OFFICIAL) (DEPUTY)

FILED 4-28-86
BAKER COUNTY SURVEYOR
SURVEY NO. 6-44-65