

CERTIFIED RECORD OF LAND CORNER MONUMENTATION

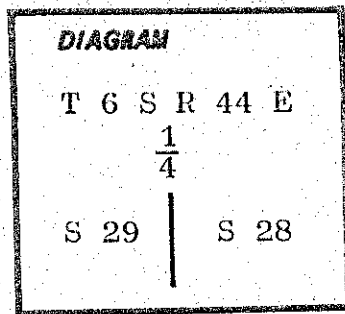
History of original corner establishment:

Corner established by W. B. Barr under GLO contract no. 503 dated May 23, 1884.

Surveyor's General records state:

Set volcanic rock 20 x 6 x 5 ins. 15 ins. in the ground for 1/4 sec cor marked 1/4 on W side from which:

A black pine 8 ins diam bears S 59° W, 27 lks dist marked 1/4 S BT
A pine 6 ins. diam bears N 87° E, 31 lks dist marked 1/4 S BT



Description of corner evidence found:

A stone 19 x 7 x 7 ins. firmly set with 1/4 marked on N face.

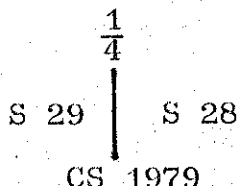
A lodgepole pine, dead and standing, 14 ins. diam. marked 1/4 S BT for section 29 bearing tree.

A pine, downed and rotting, 12 ins. diam. with BT visible for section 28 bearing tree.

Description of monument and accessories established to perpetuate the original location of this corner:

Set a 2 1/2 inch brass cap on a 1 inch iron pipe 31 ins. long and projecting 5 ins. out of the ground with a surrounding rock mound.

Brass cap marked thus: T 6 S R 44 E

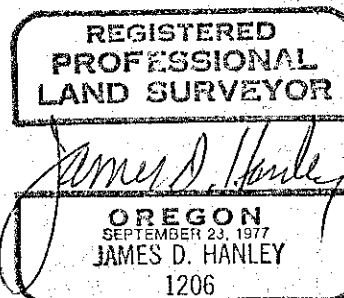


New bearing trees:

A fir 9 ins. diam. bears S 76° W, 18.9 ft. dist. marked 1/4 S 29 BT
A fir 10 ins. diam. bears S 51° E, 31.2 ft. dist. marked 1/4 S 28 BT

Each new bearing tree has a sign 54-3 attached and has a brass washer marked PLS 1639 nailed flush with BT blaze.

I hereby certify that the above corner monument was properly re-established on November 2, 1979, under my supervision and witnessed by Brad Gordon, Tom Fisk and Jeff Townsend.



Office of..... County of.....
State of....., I hereby certify that the within instrument was filed in this office
for record on the..... day of....., 19.....
..... by
(COUNTY OFFICIAL) (DEPUTY)

Form R6-7100-5/ (9/71)

FILED Dec. 12, 1979
BAKER COUNTY SURVEYOR
SURVEY NO. 6-44-8