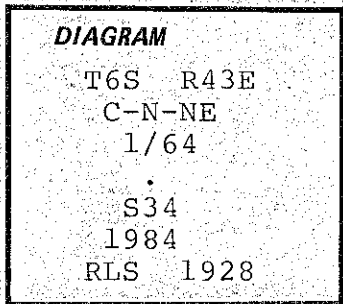


CERTIFIED RECORD OF LAND CORNER MONUMENTATION

History of original corner establishment:

Corner not previously established.



Description of corner evidence found:

Corner not previously established.

Description of monument and accessories established to perpetuate the original location of this corner:

Set 30" aluminum pipe with 3 1/2" aluminum cap 5" above ground marked as shown above.


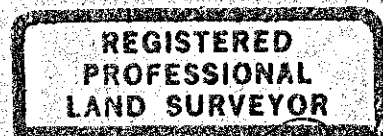
Steel post 3' south with signs 54-9 and 54-2.

Scribed:

- 7" Fir "C-N-NE 1/64 S34 BT" N41W 13.5 ft.
- 7" Fir "C-N-NE 1/64 S34 BT" S76E 31.9 ft.

Nailed an aluminum washer on blaze above "BT" scribe. Bearing tree signs nailed above blaze and land survey monument signs on back of trees.

Painted blazes red and a 6" red band above blaze on each tree.



Office of..... County of.....
 State of..... I hereby certify that the within instrument was filed in this office
 for record on the..... day of....., 19.....
 by
 (COUNTY OFFICIAL) (DEPUTY)

FILED May 9, 1986
 BAKER COUNTY SURVEYOR
 SURVEY NO. 6-43-100