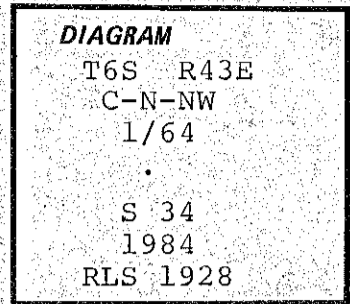


CERTIFIED RECORD OF LAND CORNER MONUMENTATION

History of original corner establishment:

Corner not previously established.



Description of corner evidence found:

Corner not previously established.

Description of monument and accessories established to perpetuate the original location of this corner:

Set 30" aluminum pipe with 3/4" aluminum cap 14" above ground marked as shown above.

Steel post 3' west with signs 54-9 and 54-2.


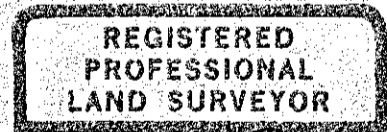
Scribed:

9" Fir	"C-N-NW 1/64 S34 BT"	S50W	12.2 ft.
13" Alder	"C-N-NW 1/64 S34 BT"	N61E	46.7 ft.

Nailed aluminum washers stamped "RLS 1928" above "BT" scribe on each tree.

Nailed bearing tree signs above blaze and land survey monuments signs on back of both trees.

Painted blazes red and a 6" red band above blaze on each tree.



Office of..... County of.....
 State of....., I hereby certify that the within instrument was filed in this office
 for record on the..... day of....., 19.....

(COUNTY OFFICIAL)

(DEPUTY)

FILED May 9, 1986
 BAKER COUNTY SURVEYOR
 SURVEY NO. 6-43-98