

CERTIFIED RECORD OF LAND CORNER MONUMENTATION

V-21

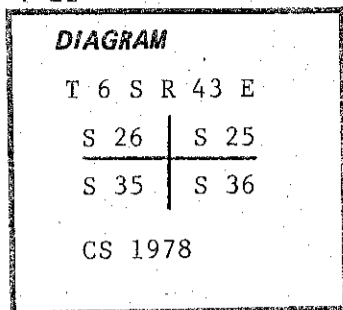
History of original corner establishment:

Corner established by W. B. Barr under G L O contract No. 503, dated May 23, 1884.

Surveyor's General records state:

Set a granite rock 15 x 8 x 6 ins 10 ins in the ground for cor to secs 25, 26, 35 and 36 marked with 1 notch on the S and W edges from which:

- A fir 9 ins dia bears N85°E, 57 lks dist marked T6SR43ES25 BT.
- A pine 30 ins dia bears N7½°W, 14 lks dist marked T6SR43ES26 BT.
- A pine 10 ins dia bears S40°W, 114 lks dist marked T6SR43ES35 BT.
- A fir 12 ins dia bears S80½°E, 225 lks dist marked T6SR43ES36 BT.



Corner REESTABLISHED by James D. Hanley on Dec. 8, 1978, and filed record of survey No. 6-43-67...At the location of the original stone set a 2½" brass cap on a 1" iron pipe, 31" long, 26" in ground, buried stone alongside. New bearing tree: A pine 11" dia bears S29°E, 18.0 ft dist marked T6SR43ES36 BT.

Description of corner evidence found:


Found 2½" brass cap on 1" iron pipe in small rock mound and recovered bearing trees as recorded under Baker County Survey No. 6-43-67.

Description of monument and accessories established to perpetuate the original location of this corner:


Improved surrounding rock mound around corner monument and set a 6 foot steel fence post alongside with sign 54-9 attached.

Each bearing tree has signs 54-3 and 54-9 attached below a 6 inch band of red paint.

I hereby certify that the above corner monument was properly maintained to U. S. F. S. standards by me on Sept. 26, 1984.



William L Hanley



Office of..... County Surveyor..... County of..... Baker
Oregon
State of....., I hereby certify that the within instrument was filed in this office
for record on the..... day of....., 19.....

..... by
(COUNTY OFFICIAL) (DEPUTY)

FILED 4-28-86
BAKER COUNTY SURVEYOR
SURVEY NO. 6-43-70