

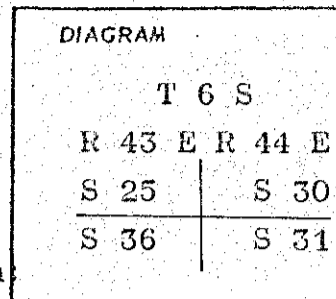
CERTIFIED RECORD OF LAND CORNER MONUMENTATION

History of original corner establishment:

Corner established by W. B. Barr under G L O contract No. 503 dated May 23, 1884.

Surveyor's General records state:

Set a limestone 16 x 12 x 10 ins 11 ins in the ground for cor to secs 25, 30, 31, and 36 marked with 5 notches on the N and 1 notch on the S edges from which



- A fir 12 ins diam bears N 23° E, 36 lks dist marked T 6 S R 44 E S 30 BT
- A fir 14 ins diam bears N 36° W, 31 lks dist marked T 6 S R 43 E S 25 BT
- A fir 15 ins diam bears S 59° W, 44 lks dist marked T 6 S R 43 E S 36 BT
- A fir 5 ins diam bears S 13° E, 60 lks dist marked T 6 S R 44 E S 31 BT

Description of corner evidence found:

A fir 30 ins diam for section 30 BT with fully healed blaze. When opened, could read S R 44 E scribes inside of 6 ins overgrowth.

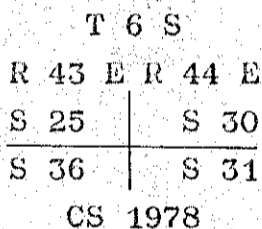
A fir 36 ins diam for section 25 BT with fully healed blaze. Did not open.

Bradley creek is just south of bearing trees. The field notes called for the creek at 79.90 chains and the course to be southwest. The record bearings and distances do not coincide and neither a bearing or distance intersection fit the creek which does not appear to have changed its channel.

Description of monument and accessories established to perpetuate the original location of this corner

At a point established using the creek call and the section 30 BT set a 2½ inch brass cap on a 1 inch iron pipe, 31 inches long, 24 inches in the ground in an earth and rock mound.

Brass cap marked thus:



New bearing trees:

- A fir 9 ins diam bears N 84° E, 42.2 ft dist marked T 6 S R 44 E S 30 BT
- A larch 15 ins diam bears S 32° E, 32.0 ft dist marked T 6 S R 44 E S 31 BT

Old bearing trees:

- A fir 30 ins diam bears N 26° W, 38.1 ft dist with fully healed blaze.
- A fir 30 ins diam bears N 23° E, 23.3 ft(36 lks) dist with S R 44 E visible on partially opened blaze.

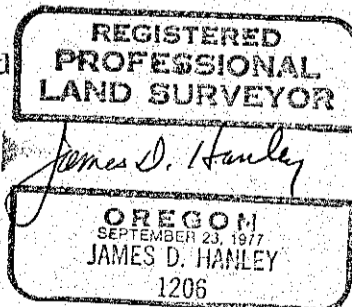
I hereby certify the above corner monument was re-established as herein described wit. by B. Gordon, J. Demastus, and T.

Labaree Office of County of

State of, I hereby certify that the within instrument was filed in this office for record on the day of

(COUNTY OFFICIAL)

(DEPUTY)



FILED Dec. 8, 1978
 BAKER COUNTY SURVEYOR
 SURVEY NO. 6-43-68