

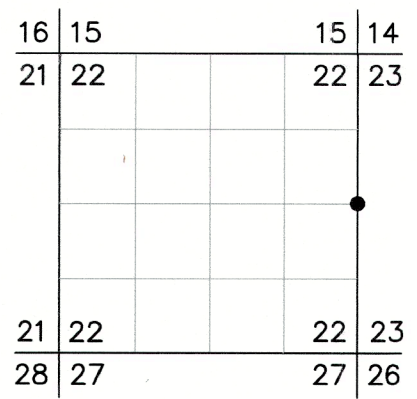
RECORD OF LAND CORNER MONUMENTATION

EAST 1/4 CORNER SECTION 22, T. 6 S., R. 42 E., W.M.

ORIGINALLY ESTABLISHED BY: William B. Barr, U.S. Deputy Surveyor

CONTRACT NUMBER: 443

CONTRACT DATE: May 29, 1882



ORIGINAL DESCRIPTION: A pine 6 in diam which I mark 1/4 S on the West side, from which a pine 5 in diam bears S14°E 6 lks dist marked 1/4 S B.T.
a pine 12 in diam bears N29°W 25 lks dist marked 1/4 S B.T.

EVIDENCE FOUND: I found the remains of the original northwest bearing tree, which is a 3 ft. tall weathered stob with portion of old blaze with scribing "1/4S" clearly visible. I also found the dead and down remains of the southeast bearing tree, which is a slab with an old blaze with scribing visible. I could not positively identify its original location. I searched for, but found no trace of the corner tree. I reestablish the 1/4 corner at G.L.O. record bearing and distance from the found remains of the northwest bearing tree.

DESCRIPTION OF MONUMENTS AND ACCESSORIES SET AND METHODS USED:

At the corner point, I set a standard USFS 2½"x30" aluminum pipe with attached ¾" aluminum cap, 28" in the ground. Raised a 2 ft. diameter mound of stone around the monument to top of cap. Cap is marked as shown below.


From which, I SCRIBE NEW BEARING TREES:

- ▶ A Douglas-fir 14" dbh bears N.33°E., 28.85 ft. marked 1/4S23 in upper blaze and BT in lower blaze
- ▶ A Douglas-fir 15" dbh bears S.34°W., 7.28 ft. marked 1/4S22 in upper blaze and BT in lower blaze
- ▶ A Douglas-fir 7" dbh bears N.52°W., 36.21 ft. marked X in upper blaze and BT in lower blaze

Also from which, I SET A NEW REFERENCE POINT:

- ▶ A 5/8"x 24" iron pin bears S.45°E., 17.00 ft., with attached 2" aluminum cap marked RP 1 2022 PLS 69454

CORNER MONUMENT MARKED:



Deposit a plastic-encased magnet at the base of the pipe. Painted a 6 inch red band around each bearing tree, and also painted blazes red and attached USFS 54-3 and 54-9 signs. Bearings measured with a staff compass with 14° East declination. Distances measured with a steel tape to a 60d nail driven in the side-center at the root crown of each tree, with an attached 1½" aluminum washer stamped PLS 69454. Also set an aluminum guard post North, 1 ft., with USFS 54-9 sign attached.

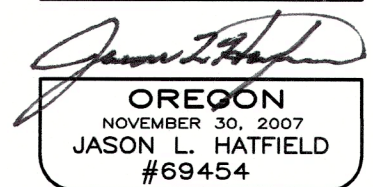
RESTORATION BY, STAMP AND DATE:

Work Performed September 8, 2022 by:

Jason L. Hatfield, PLS
Daniel B. Lee
Reid B. Kelly

USDA FOREST SERVICE
NORTHEAST OREGON LAND ZONE
1550 Dewey Avenue, Suite A
Baker City, OR 97814
(541) 523-1283

FILED December 14, 2022
BAKER COUNTY SURVEYOR
SURVEY NO. 6-42-4



EXPIRES: 6/30/2023