

DEDICATION CERTIFICATE

KNOW ALL MEN BY THESE PRESENTS, That we, the undersigned, of Baker, Baker County, Oregon, owners and claimants in the tract herein described, do hereby declare and acknowledge the accompanying to be the authorized plat of Hillcrest Circle Addition, City of Baker, Baker County, Oregon, and hereby do give, grant and dedicate to the use of the public, as street and public highway, the street shown on the accompanying plat and owned by the undersigned.


Ernest Stoddard
Zona Stoddard

City of Baker
By *Fred J. Young*
Mayor, City of Baker, a municipal corporation

Attest: *Marcus P. Swan*
City Recorder

**STATE OF OREGON) SS
COUNTY OF BAKER)**

BE IT REMEMBERED, That on this 1st day of April, A.D. 1956, before me, a Notary Public in and for said County and State, personally appeared the within named Ernest Stoddard and Zona Stoddard, husband and wife, and Fred J. Young, who are known to me to be the identical individuals described in and who executed the foregoing deed of dedication and acknowledged to me that they executed the same freely and voluntarily, said instrument being also a free act and deed of said municipal corporation.
IN TESTIMONY WHEREOF, I have hereunto set my hand and official seal this day and year above written.



John A. Norton
Notary Public for Oregon
My commission expires 9/20/57

**STATE OF OREGON) SS
COUNTY OF BAKER)**

I, Daniel J. Lee, certify that I am the duly qualified and acting City Engineer of the City of Baker, Baker County, Oregon, and that I have carefully examined the accompanying plat of Hillcrest Circle Addition, City of Baker, Baker County, Oregon, and that it complies with the statutes of this State, with reference to the platting of such plats; therefore, the plat is approved.

Daniel J. Lee City Engineer
Registered Engineer, Oregon 3562


CERTIFICATE OF COUNTY COURT AND ASSESSOR

We, the undersigned officers in and for Baker County, Oregon, hereby certify that we have examined the accompanying plat of Hillcrest Circle Addition, City of Baker, Baker County, Oregon, and find that the dedication is without reservation or restriction, that it conforms with the statutes, that all taxes and assessments have been paid; therefore it is approved.


Clayton Rea County Judge
James Adams County Assessor

D. H. Sapp County Commissioner
James Adams County Commissioner

Attest: *Frank Young*
County Clerk



April 9th 1956
Frank Young



Philo H. Anderson
Subscribed and sworn before me this 9th day of Apr., 1956
Notary Public for Oregon. My commission expires Dec. 6, 1957

CERTIFICATE OF CITY RECORDER

I, Marcus P. Swan, recorder, in and for the City of Baker, Baker County, Oregon, certify that I have examined the plat of the Hillcrest Circle Addition and find that all liens and assessments against the land embraced therein have been paid.

Marcus P. Swan
City Recorder




CERTIFICATE OF PLANNING COMMISSION

We, the undersigned members of the Baker Planning Commission, certify that we have examined the above plat of Hillcrest Circle Addition, City and County of Baker, Oregon, and find that it complies with the statutes of this State and the City of Baker Zoning Ordinance, therefore it is approved.

W. H. Henderson Chairman

**STATE OF OREGON) SS
COUNTY OF BAKER)**

I, James D. Hanley, being first duly sworn, say that I have correctly surveyed and platted the land as represented by the accompanying plat, the exterior boundaries of which are described as follows: - Beginning at the intersection of the Easterly line of Hillcrest Drive with the Northerly line of Indiana Avenue, said point being N. 75° 01' E., 160.88 ft. distant from the center of Section 20, T. 9 S., R. 40 E., W. M.; thence on a 742.20 ft. radius curve left (the chord of which bears N. 46° 01' E., 176.32 feet) a distance of 176.83 feet; thence N. 39° 11' E., 147.66 ft.; thence N. 88° 39' E., 86.15 ft.; thence on a 37.36 ft. radius curve left (the long chord of which bears N. 69° 49' 30" E., 24.11 feet) a distance of 24.55 feet; thence on a 310.0 ft. radius curve right (the chord of which bears N. 60° 29' 30" E., 102.24 feet) a distance of 102.71 feet; thence N. 20° 01' W., 35.77 ft.; thence N. 23° 47' E., 41.48 ft.; thence N. 89° 08' E., 300.49 ft. along the South line of Cliff St. to the Easterly line of 6th St.; thence N. 0° 15' W., 35.0 ft. to the center line of Cliff St.; thence N. 89° 08' E., 205.94 ft. along the center line of Cliff St. to the Westerly line of 5th St.; thence S. 0° 22' E., 329.92 ft.; thence S. 39° 22' W., 94.88 ft.; thence S. 89° 26' W., 872.53 ft. along the North line of Indiana to the point of beginning. Hillcrest Circle Addition is located in the SW 1/4 NE 1/4 of said Sec. 20, and I have marked on the ground, the subdivision as represented, in accordance with the law.



HILLCREST CIRCLE ADDITION
CITY OF BAKER, BAKER COUNTY, OREGON
SURVEYED BY JAMES D. HANLEY, ENGINEER
FEBRUARY and MARCH, 1956
SCALE 1" = 80'