


I, James D. Hanley, being first duly sworn, say that I have correctly surveyed and plotted the land as represented by the accompanying plat of HAVEN OF REST SUBDIVISION, the exterior boundaries of which are described as follows: Beginning at the intersection of the Southerly right of way line of the Sumpter Valley Highway with the South line of the SW 1/4 NE 1/4 of Section 4, T.10 S., R.37 E., W.M.; thence S. 89°44'25" W., 538.10 feet along said South line; thence N. 45°57'50" W., 568.20 feet to a point on the West line of the said SW 1/4 NE 1/4; thence N. 02°51' W., along said West line a distance of 958.05 feet to the said Southerly highway right of way line; thence Southeasterly along said highway (the chord of which bears S. 36°23' E., 1676.0 feet) to the point of beginning.

J. D. Hanley County Surveyor for Union County, Oregon certify that I have examined the plat of HAVEN OF REST SUBDIVISION and that it complies with the statutes of this state and is therefore approved.

Subscribed and sworn before me this 14 day of December, 1973.  
James D. Hanley  
Notary Public for Oregon  
My commission expires August 11, 1977




KNOW ALL MEN BY THESE PRESENTS: That we the undersigned owners and claimants of the tract herein described, do hereby declare and acknowledge the accompanying to be the authorized plat of HAVEN OF REST SUBDIVISION, and do hereby dedicate to the use of the public, the frontage road shown on this plat and owned by the undersigned.

Marie P. Monroe  
Harold R. Monroe  
by Marie P. Monroe Attorney in fact

STATE OF OREGON )  
COUNTY OF BAKER ) S.S.

Be it remembered that on this 14 day of December, 1973, before me, a Notary Public in and for said County and State, personally appeared Marie P. Monroe for herself and as attorney in fact for Harold R. Monroe, who after being first duly sworn did say that she is the identical person named and described in the foregoing instrument and that her signature affixed is of her own free act and deed.

Charles H. Stead  
Notary Public for Oregon  
My commission expires November 21, 1976



The plat of HAVEN OF REST SUBDIVISION is hereby approved by City of Sumpter, Oregon Board of Commissioners.

Robert J. Moore, Mayor  
December 17, 1973

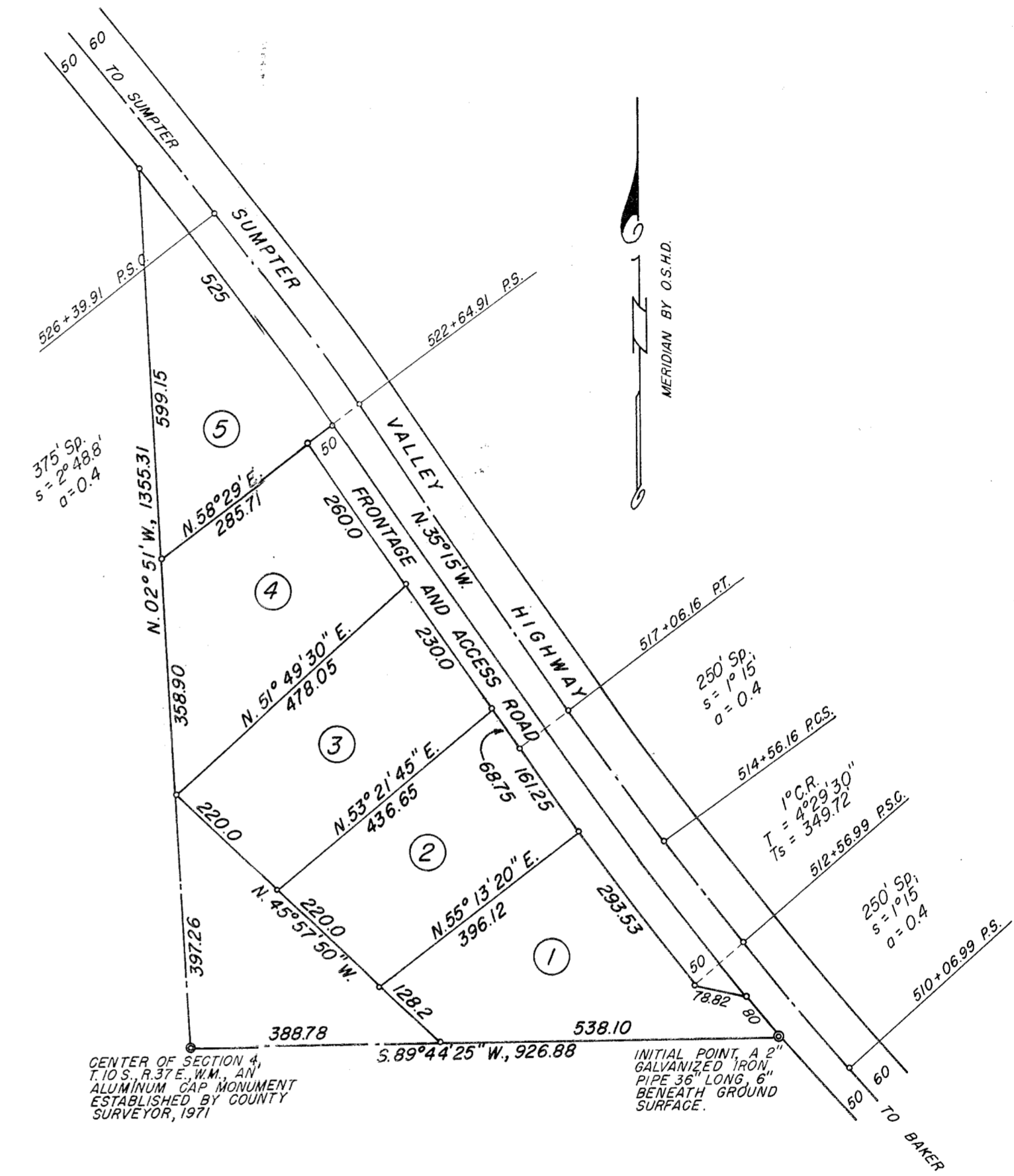
We the undersigned officers, in and for Baker County, Oregon do hereby approve the plat of HAVEN OF REST SUBDIVISION.

David Lea, County Judge  
Eric C. Knight, Commissioner  
J. H. Smith, Commissioner

All taxes and assessments are paid to June 30, 1974  
Ralph L. McCoy, County Assessor

This subdivision has received feasibility status as of 21 July, 1972, having met the applicable Oregon State Health Division Requirements.

Melvin W. Bartholomew, County Sanitarian



**HAVEN OF REST SUBDIVISION**  
IN SW 1/4 NE 1/4 SECTION 4, T.10 S., R.37 E., W.M.

Scale 1" = 200'