


I, James D. Hanley, being first duly sworn, say that I have correctly surveyed and plotted the land as represented by the accompanying plat of HAVEN OF REST SUBDIVISION, the exterior boundaries of which are described as follows: Beginning at the intersection of the Southerly right of way line of the Sumpter Valley Highway with the South line of the SW 1/4 NE 1/4 of Section 4, T.10 S., R.37 E., W.M.; thence S. 89°44'25" W., 538.10 feet along said South line; thence N. 45°57'50" W., 568.20 feet to a point on the West line of the said SW 1/4 NE 1/4; thence N. 02°51' W., along said West line a distance of 958.05 feet to the said Southerly highway right of way line; thence Southeastery along said highway (the chord of which bears S. 36°23' E., 1676.0 feet) to the point of beginning.

Subscribed and sworn before me this 14 day of December, 1973.

Notary Public for Oregon  
My commission expires August 11, 1977



KNOW ALL MEN BY THESE PRESENTS: That we the undersigned owners and claimants of the tract herein described, do hereby declare and acknowledge the accompanying plat of HAVEN OF REST SUBDIVISION, and do hereby dedicate to the use of the public, the frontage road shown on this plat and owned by the undersigned.


*Marie P. Monroe*

*Harold R. Monroe*  
by *Marie P. Monroe* Attorney in fact

STATE OF OREGON } S.S.  
COUNTY OF BAKER }

Be it remembered that on this day of December, 1973, before me, a Notary Public in and for said County and State, personally appeared Marie P. Monroe for herself and as attorney in fact for Harold R. Monroe, who after being first duly sworn did say that she is the identical person named and described in the foregoing instrument and that her signature affixed is of her own free act and deed.

*Calvin A. Stearns*  
Notary Public for Oregon  
My commission expires November 21, 1976



The plat of HAVEN OF REST SUBDIVISION is hereby approved by City of Sumpter, Oregon Board of Commissioners.

*Leota J. Moore*, Mayor  
December 17, 1973

We the undersigned officers in and for Baker County, Oregon do hereby approve the plat of HAVEN OF REST SUBDIVISION.

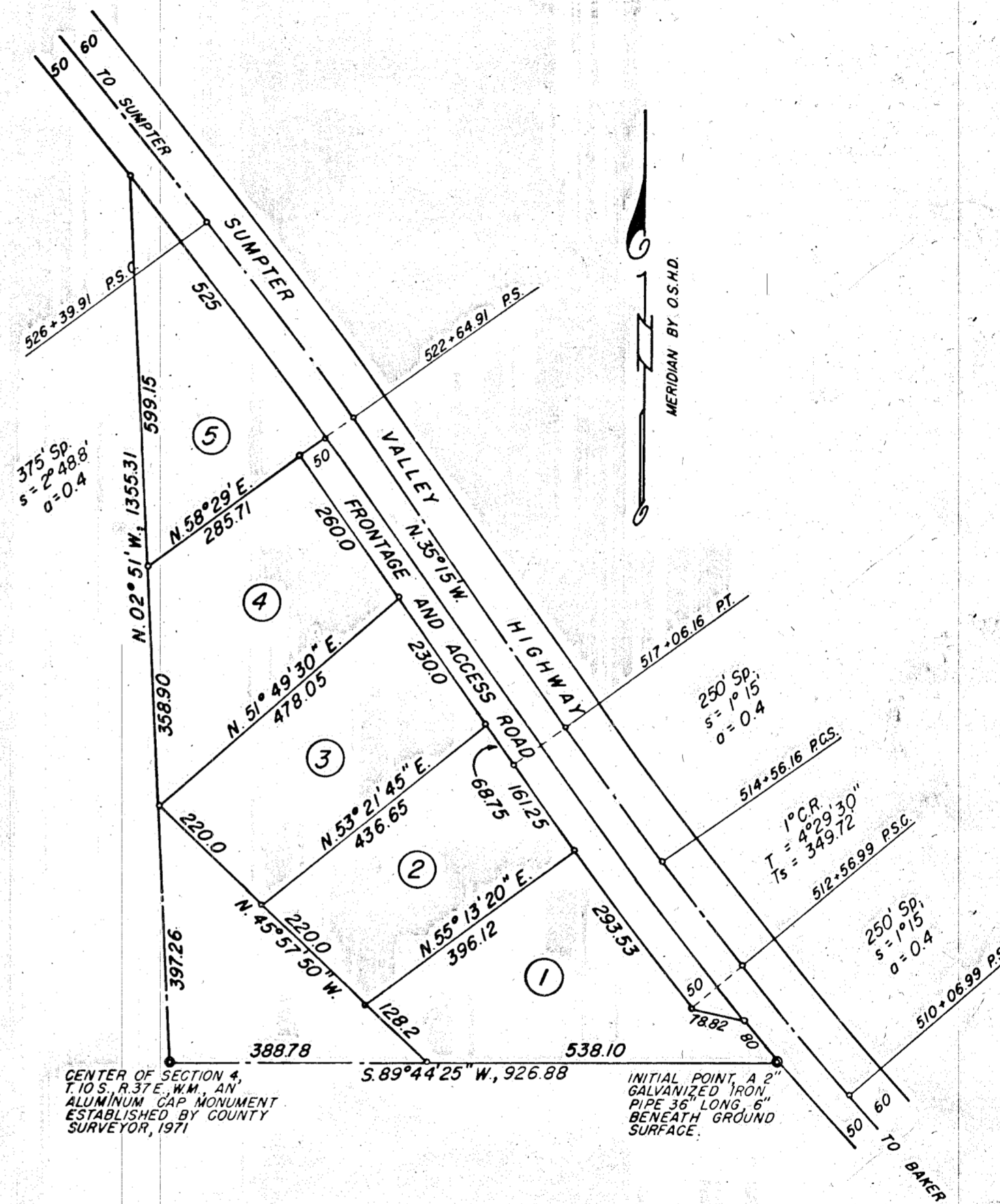
*Donald Lee*, County Judge  
*Bill C. Wright*, Commissioner  
*F. Herbert Smith*, Commissioner

All taxes and assessments are paid to June 30, 1974  
*Ralph L. McCray*, County Assessor

This subdivision has received feasibility status as of 21 July, 1972, having met the applicable Oregon State Health Division Requirements.

*Melvin W. Bartholomew*, County Sanitarian

*J. D. Hanley* County Surveyor for Union County, Oregon certify that I have examined the plat of HAVEN OF REST SUBDIVISION and that it complies with the statutes of this state and is therefore approved.



**HAVEN OF REST SUBDIVISION**

IN SW 1/4 NE 1/4 SECTION 4, T.10 S., R.37 E., W.M.

Scale 1" = 200'

I certify this photocopy is a true copy of the original plat.  
*James D. Hanley*