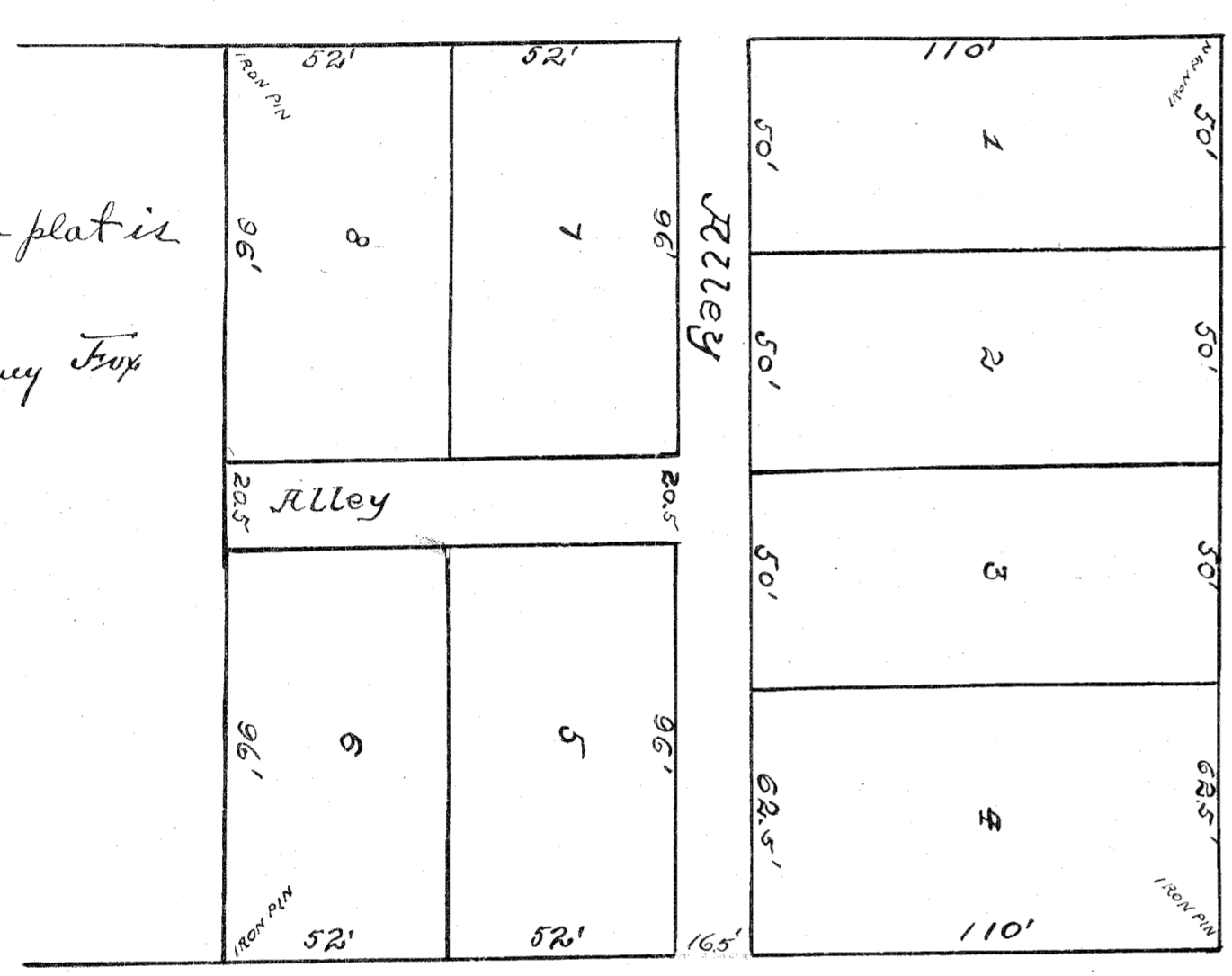


FOX'S BLOCK to Baker City, Ore.

B. 1. 15
U. S. Township

VALLEY AVE.

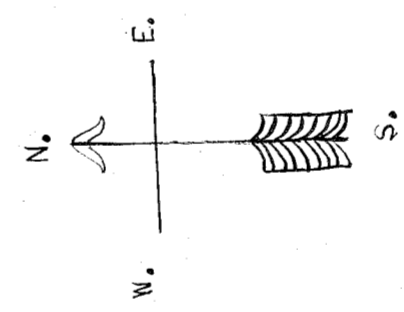


The within plat is correct.
Mary Fox

B. 1. 16.
U. S. Township

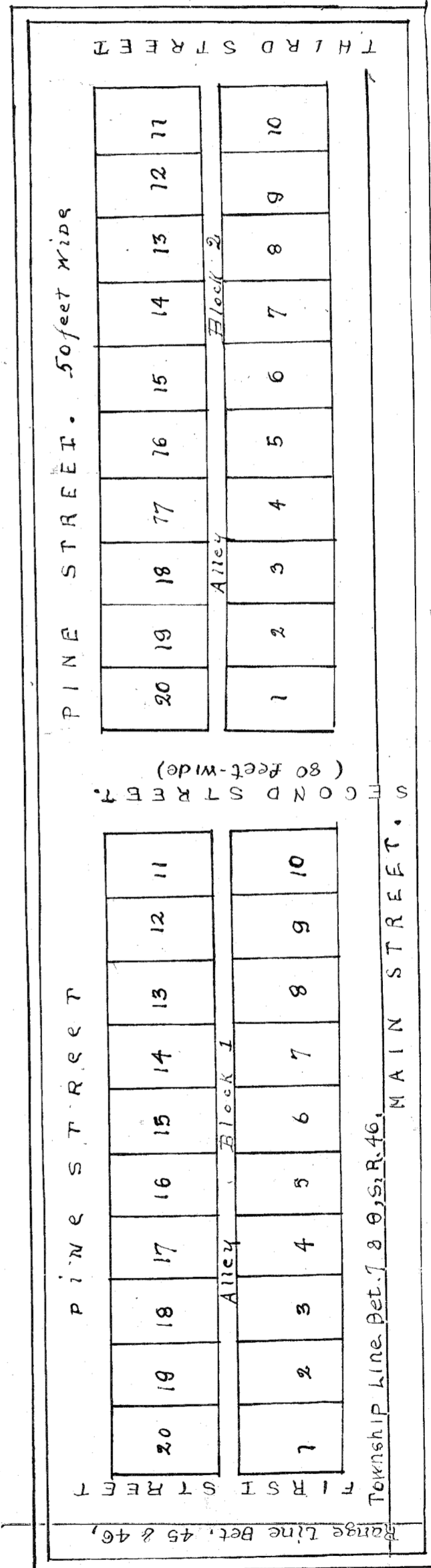
AUBURN AVE.

Langrell.



"All lots being 50 X 50 feet.
The Alleys being 16 feet wide."

THE OFFICIAL PLAT OF
THE TOWNSHIP OF LANGRELL,
BAKER COUNTY, OREGON,
By Chas. B. Crain,



Examined and approved this Dec. 8-1906
J. B. Messick
County Judge
H. K. Fisher Co. Com
W. A. Kropp Co. Com

Approved Jerry Whitwood
Assessor for Baker Co
State of Oregon
Approved by C. M. Foster County Surveyor
for Baker County Comm Dec 7, 1906.

Recorded in Deed Record 63 Page 197

State of Oregon } ss.
County of Baker }

On this 18th day of July 1906, before me the undersigned, personally came Mary Fox, attorney in fact for Mary Fox, and acknowledged the within plat to be the true plat of "Fox's BLOCK" and acknowledged the dedication to public use of the alleys shown thereon, and acknowledged the same to be his free act and deed, as such attorney in fact and as and for the act and deed of said Mary Fox.

Notarial Seal. Notary Public for Oregon.

State of Oregon } ss.
County of Baker }

I, the undersigned P. A. Sandberg, City Engineer of Baker City, in Baker County, Oregon, do herein and hereby approve the hereto attached plat of Fox's Block to Baker City, Ore."

Witness my hand this July 28th 1906
P. A. Sandberg
City Engineer of Baker City, Oregon.

Approved
Jerry Whitwood
Assessor

Approved
J. B. Messick
County Judge
W. A. Kropp
County Com
H. K. Fisher
County Com

Filed for record Dec. 3, 1906 at 2 o'clock P.M. 1906
A. B. Combs Jr
Co. Clerk
By J. B. Messick
County Surveyor